

89

When Recorded Return to:
Kelley, Moss & Williams
P.O. Box 20189
Bullhead City, AZ 86439-0189

2005016595 BK 5444 PG 549
OFFICIAL RECORDS OF MOHAVE COUNTY
JOAN MC CALL, MOHAVE COUNTY RECORDER
02/17/2005 08:18A PAGE 1 OF 89
KELLEY MOSS & WILLIAMS
RECORDING FEE 98.00

**DECLARATION OF
COVENANTS, CONDITIONS,
RESTRICTIONS AND EASEMENTS
FOR LAUGHLIN RANCH ASSOCIATION,
(AMENDED AND RESTATED)
BULLHEAD CITY, MOHAVE COUNTY, ARIZONA**

LR - A & R (1) February 14, 2005

TABLE OF CONTENTS

| | |
|--|-----------|
| ARTICLE 1 DEFINITIONS | 11 |
| 1.1. "Additional Property" | 11 |
| 1.2. "Annual Assessments" | 11 |
| 1.3. "Apartment Project" | 11 |
| 1.4. "Apartment Unit" | 11 |
| 1.5. "Applicable Governmental Entity" | 11 |
| 1.6. "Architectural Committee" | 11 |
| 1.7. "Architectural Committee Rules" | 11 |
| 1.8. "Areas of Neighborhood Association Responsibility" | 11 |
| 1.9. "Articles" | 12 |
| 1.10. "Assessable Property" | 12 |
| 1.11. "Assessment" | 12 |
| 1.12. "Assessment Lien" | 12 |
| 1.13. "Assessment Period" | 12 |
| 1.14. "Association" | 12 |
| 1.15. "Association Land" | 12 |
| 1.16. "Association Rules" | 12 |
| 1.17. "Board" | 12 |
| 1.18. "Board Resolutions" | 12 |
| 1.19. "Builder" | 12 |
| 1.20. "Bylaws" | 12 |
| 1.21. "City" | 13 |
| 1.22. "Collection Costs" | 13 |
| 1.23. "Common Area" | 13 |
| 1.24. "Common Expenses" | 13 |
| 1.25. "Common Wall" | 13 |
| 1.26. "Community Master Planner" | 13 |
| 1.27. "Concealed From View" | 13 |
| 1.28. "Condominium Development" | 14 |
| 1.29. "Condominium Tract" | 14 |
| 1.30. "Condominium Unit" | 14 |
| 1.31. "Construction" | 14 |
| 1.32. "Contractor" | 14 |
| 1.33. "County" | 14 |

| | | |
|-------|---|----|
| 1.34. | <u>"Declarant"</u> | 14 |
| 1.35. | <u>"Declarant Affiliate"</u> | 14 |
| 1.36. | <u>"Declarant Control Period"</u> | 14 |
| 1.37. | <u>"Declaration" or "Laughlin Ranch Declaration"</u> | 15 |
| 1.38. | <u>"Design Review Board"</u> | 15 |
| 1.39. | <u>"Developer"</u> | 15 |
| 1.40. | <u>"Development Plan"</u> | 15 |
| 1.41. | <u>"Eligible Votes"</u> | 15 |
| 1.42. | <u>"Enforcement Assessment"</u> | 15 |
| 1.43. | <u>"Exempt Property"</u> | 15 |
| 1.44. | <u>"First Mortgage"</u> | 15 |
| 1.45. | <u>"Improvement"</u> | 15 |
| 1.46. | <u>"Landscaping"</u> | 16 |
| 1.47. | <u>"Land Use Classification"</u> | 16 |
| 1.48. | <u>"Lien"</u> | 16 |
| 1.49. | <u>"Lessee"</u> | 16 |
| 1.50. | <u>"Lot"</u> | 16 |
| 1.51. | <u>"Maintenance"</u> | 16 |
| 1.52. | <u>"Maintenance Standard"</u> | 16 |
| 1.53. | <u>"Maximum Membership Assessment"</u> | 16 |
| 1.54. | <u>"Member"</u> | 17 |
| 1.55. | <u>"Member in Good Standing"</u> | 17 |
| 1.56. | <u>"Membership"</u> | 17 |
| 1.57. | <u>"Membership Assessment"</u> | 17 |
| 1.58. | <u>"Modification"</u> | 17 |
| 1.59. | <u>"Mortgage"</u> | 17 |
| 1.60. | <u>"Mortgagee"</u> | 17 |
| 1.61. | <u>"Natural Open Space"</u> | 17 |
| 1.62. | <u>"Neighborhood"</u> | 17 |
| 1.63. | <u>"Neighborhood Assessment"</u> | 18 |
| 1.64. | <u>"Neighborhood Assessment Area"</u> | 18 |
| 1.65. | <u>"Neighborhood Association"</u> | 18 |
| 1.66. | <u>"Neighborhood Common Area"</u> | 18 |
| 1.67. | <u>"Neighborhood Declaration"</u> | 18 |
| 1.68. | <u>"Non-Compliance"</u> | 18 |
| 1.69. | <u>"Non-Residential Tract"</u> | 18 |
| 1.70. | <u>"Occupant"</u> | 18 |
| 1.71. | <u>"Owner"</u> | 19 |
| 1.72. | <u>"Parcel"</u> | 19 |
| 1.73. | <u>"Parcel Plat"</u> | 19 |

| | | |
|--|--|----|
| 1.74. | <u>"Person"</u> | 19 |
| 1.75. | <u>"Project" or "Property"</u> | 19 |
| 1.76. | <u>"Project Documents"</u> | 19 |
| 1.77. | <u>"Purchaser"</u> | 20 |
| 1.78. | <u>"Record," "Recording," "Recorded" and "Recordation"</u> | 20 |
| 1.79. | <u>"Resident"</u> | 20 |
| 1.80. | <u>"Residential Unit"</u> | 20 |
| 1.81. | <u>"Single Family"</u> | 20 |
| 1.82. | <u>"Special Assessment"</u> | 20 |
| 1.83. | <u>"Special Use Fees"</u> | 20 |
| 1.84. | <u>"Subdivision Plat"</u> | 20 |
| 1.85. | <u>"Tenant"</u> | 20 |
| 1.86. | <u>"Tract"</u> | 21 |
| 1.87. | <u>"Tract Declarant"</u> | 21 |
| 1.88. | <u>"Tract Declaration"</u> | 21 |
| 1.89. | <u>"Visible From Neighboring Property, Streets or Golf Course"</u> | 21 |
| ARTICLE 2 PLAN OF DEVELOPMENT | | 21 |
| 2.1. | <u>Property Initially Subject to the Declaration</u> | 21 |
| 2.2. | <u>Tract Declarations</u> | 22 |
| 2.3. | <u>Neighborhood Declarations</u> | 23 |
| 2.4. | <u>Annexation of Additional Property</u> | 23 |
| 2.5. | <u>Withdrawal of Property</u> | 24 |
| 2.6. | <u>Development Plan; Disclaimer of Representations Regarding Completion and Development</u> | 24 |
| 2.7. | <u>Restriction on Liability of the Association and the Declarant.</u> | 25 |
| 2.8. | <u>Security.</u> | 25 |
| ARTICLE 3 LAND USE CLASSIFICATIONS, PERMITTED USES AND RESTRICTIONS | | 26 |
| 3.1. | <u>Land Use Classifications</u> | 26 |
| 3.1.1. | <u>Contemplated Land Use Classifications</u> | 26 |
| 3.2. | <u>New Land Use Classifications.</u> | 27 |
| 3.3. | <u>Change in Land Use Classification</u> | 28 |
| 3.4. | <u>Design Review Board.</u> | 28 |
| 3.5. | <u>Architectural Control</u> | 29 |
| 3.5.1. | <u>Architectural Committee.</u> | 29 |
| 3.5.2. | <u>New Construction.</u> | 29 |

| | | |
|---------|--|----|
| 3.5.3. | <u>Prior Approval of Improvements.</u> | 29 |
| 3.5.4. | <u>Submittals for Architectural Approval.</u> | 30 |
| 3.5.5. | <u>Review Considerations.</u> | 30 |
| 3.5.6. | <u>Non-waiver as to Future Approvals.</u> | 31 |
| 3.5.7. | <u>Diligent Pursuance of Completion.</u> | 31 |
| 3.5.8. | <u>Reasonable Fee.</u> | 31 |
| 3.5.9. | <u>Declarant Exemption.</u> | 31 |
| 3.5.10. | <u>Exemptions for Certain Construction or Modifications.</u> | 31 |
| 3.5.11. | <u>Compliance Deposit.</u> | 32 |
| 3.5.12. | <u>Governmental Approvals.</u> | 32 |
| 3.6. | <u>Landscape.</u> | 32 |
| 3.6.1. | <u>Installation of Landscape.</u> | 32 |
| 3.6.2. | <u>Maintenance of Landscaping.</u> | 33 |
| 3.7. | <u>Use Restrictions.</u> | 33 |
| 3.7.1. | <u>Temporary Buildings.</u> | 33 |
| 3.7.2. | <u>Nuisances, Construction Activities.</u> | 34 |
| 3.7.3. | <u>Antennas, Poles, Towers and Dishes.</u> | 34 |
| 3.7.4. | <u>Mineral Exploration.</u> | 35 |
| 3.7.5. | <u>Trash Containers and Collection.</u> | 35 |
| 3.7.6. | <u>Clothes Drying Facilities.</u> | 35 |
| 3.7.7. | <u>Utility Service.</u> | 35 |
| 3.7.8. | <u>Overhead Encroachments.</u> | 36 |
| 3.7.9. | <u>Health, Safety and Welfare.</u> | 36 |
| 3.7.10. | <u>Rental/Lease.</u> | 36 |
| 3.7.11. | <u>Residential Use and Trades or Businesses.</u> | 36 |
| 3.7.12. | <u>Animals.</u> | 37 |
| 3.7.13. | <u>Machinery and Equipment.</u> | 38 |
| 3.7.14. | <u>Signs in Residential Areas.</u> | 38 |
| 3.7.15. | <u>Signs in Areas Other Than Residential Areas.</u> | 38 |
| 3.7.16. | <u>Trailers, Campers and Boats.</u> | 39 |
| 3.7.17. | <u>Motor Vehicles.</u> | 39 |
| 3.7.18. | <u>Towing of Vehicles.</u> | 40 |
| 3.7.19. | <u>Drainage.</u> | 40 |
| 3.7.20. | <u>Garages and Driveways.</u> | 40 |
| 3.7.21. | <u>Rooftop HVAC Equipment Prohibited.</u> | 41 |
| 3.7.22. | <u>Solar Collecting Panels or Devices.</u> | 41 |
| 3.7.23. | <u>Basketball Goals, Play Structures, or Fences.</u> | 41 |
| 3.7.24. | <u>Tanks.</u> | 41 |
| 3.7.25. | <u>Fences and Walls.</u> | 42 |
| (a) | <u>General Provisions.</u> | 42 |

| | |
|--|----|
| (b) <u>Golf Course Lots</u> | 42 |
| (c) <u>Laughlin Ranch Boulevard Overlook Lot</u> | 42 |
| 3.7.26. <u>Exterior Lighting</u> | 42 |
| 3.7.27. <u>R1S Single Family Suburban District</u> | 43 |
| 3.8. <u>Model Homes</u> | 43 |
| 3.9. <u>Required Approvals for Further Property Restrictions</u> | 43 |
| 3.10. <u>Incidental Uses</u> | 45 |
| 3.11. <u>Variances</u> | 45 |
| 3.12. <u>Change of Use of Common Area</u> | 45 |
| ARTICLE 4 EASEMENTS | 46 |
| 4.1. <u>Owners' Easements of Enjoyment</u> | 46 |
| 4.2. <u>Utility Easement</u> | 48 |
| 4.3. <u>Easements for Ingress and Egress</u> | 48 |
| 4.4. <u>Declarant's Use and Easements</u> | 48 |
| 4.5. <u>Easement in Favor of Association</u> | 49 |
| ARTICLE 5 THE ASSOCIATION; ORGANIZATION; MEMBERSHIP AND VOTING RIGHTS | 50 |
| 5.1. <u>Formation of Association</u> | 50 |
| 5.2. <u>Board of Directors and Officers</u> | 50 |
| 5.3. <u>Association Rules and Board Resolutions</u> | 51 |
| 5.4. <u>Personal Liability</u> | 51 |
| 5.5. <u>Implied Rights</u> | 51 |
| 5.6. <u>Neighborhood Associations</u> | 51 |
| 5.7. <u>Neighborhood Associations Bound</u> | 52 |
| 5.8. <u>Membership in the Association</u> | 52 |
| 5.9. <u>Votes in the Association</u> | 52 |
| 5.10. <u>Voting Procedures</u> | 52 |
| 5.11. <u>Transfer of Membership</u> | 53 |
| ARTICLE 6 COVENANT FOR ASSESSMENTS AND CREATION OF LIEN .. | 53 |
| 6.1. <u>Creation of Lien and Personal Obligation of Assessments</u> | 53 |
| 6.2. <u>Annual Assessment</u> | 54 |
| 6.3. <u>Rate of Assessment</u> | 54 |
| 6.4. <u>Neighborhood Assessments</u> | 56 |
| 6.5. <u>Special Assessments</u> | 57 |

| | | |
|------------------------------|--|----|
| 6.6. | <u>Enforcement Assessment</u> | 57 |
| 6.7. | <u>Reserves</u> | 57 |
| 6.8. | <u>Assessment Period</u> | 58 |
| 6.9. | <u>Rules Regarding Billing and Collection Procedures</u> | 58 |
| 6.10. | <u>Effect of Nonpayment of Assessments, Remedies of the Association</u> | 58 |
| 6.11. | <u>Evidence of Payment of Assessments</u> | 59 |
| 6.12. | <u>Purposes for Which Association's Funds May Be Used</u> | 60 |
| 6.13. | <u>Surplus Funds</u> | 60 |
| 6.14. | <u>New Owner Capital Contribution</u> | 60 |
| 6.15. | <u>Contribution to Capital Improvement</u> | 61 |
| 6.16. | <u>Transfer Fee</u> | 61 |
| 6.17. | <u>Notice and Quorum for Meetings to Consider Special Assessments and Certain Increases in Annual Assessments</u> | 62 |
| ARTICLE 7 MAINTENANCE | | 62 |
| 7.1. | <u>Common Area and Public Right of Way</u> | 62 |
| 7.2. | <u>Lots and Tracts</u> | 63 |
| 7.3. | <u>Assessment of Certain Costs of Maintenance and Repair</u> | 63 |
| 7.4. | <u>Improper Maintenance and Use of Lots and Tracts</u> | 63 |
| 7.5. | <u>Improper Maintenance of Neighborhood Common Area</u> | 63 |
| 7.6. | <u>Walls</u> | 64 |
| 7.7. | <u>Maintenance of Natural Open Spaces</u> | 64 |
| ARTICLE 8 INSURANCE | | 65 |
| 8.1. | <u>Scope of Coverage</u> | 65 |
| 8.2. | <u>Certificates of Insurance</u> | 66 |
| 8.3. | <u>Payment of Premiums</u> | 67 |
| 8.4. | <u>Payment of Insurance Proceeds</u> | 67 |
| 8.5. | <u>Repair and Replacement of Damaged or Destroyed Property</u> | 67 |
| ARTICLE 9 GOLF COURSE | | 67 |
| 9.1. | <u>Ownership and Operation of Golf Course</u> | 67 |
| 9.2. | <u>Right to Use</u> | 68 |
| 9.3. | <u>No Access to Golf Course</u> | 68 |
| 9.4. | <u>View Impairment</u> | 68 |
| 9.5. | <u>Errant Golf Balls</u> | 68 |
| 9.6. | <u>Irrigation Maintenance</u> | 69 |

| | | |
|--------------------------------------|--|-----------|
| 9.7. | <u>Disclosure of Use of Non-Potable Tertiary Treated Water</u> | 69 |
| 9.8. | <u>Limitations on Amendments</u> | 69 |
| 9.9. | <u>Jurisdiction and Cooperation</u> | 69 |
| ARTICLE 10 DISPUTE RESOLUTION | | 70 |
| 10.1. | <u>Agreement to Resolve Certain Disputes Without Litigation</u> | 70 |
| 10.2. | <u>Notice of Claim</u> | 70 |
| 10.3. | <u>Mediation</u> | 71 |
| 10.4. | <u>Binding Arbitration</u> | 71 |
| 10.4.1. | <u>Initiation of Arbitration</u> | 72 |
| 10.4.2. | <u>Governing Procedures</u> | 72 |
| 10.4.3. | <u>Appointment of Arbitrator</u> | 72 |
| 10.4.4. | <u>Qualifications of Arbitrator</u> | 72 |
| 10.4.5. | <u>Disclosure</u> | 72 |
| 10.4.6. | <u>Compensation</u> | 72 |
| 10.4.7. | <u>Preliminary Hearing</u> | 73 |
| 10.4.8. | <u>Management of Arbitration</u> | 73 |
| 10.4.9. | <u>Confidentiality</u> | 73 |
| 10.4.10. | <u>Hearings</u> | 73 |
| 10.4.11. | <u>Final Award</u> | 73 |
| 10.5. | <u>Right to Enter, Inspect, Repair and/or Replace</u> | 74 |
| 10.6. | <u>Use of Funds</u> | 74 |
| 10.7. | <u>Approval of Litigation</u> | 74 |
| ARTICLE 11 GENERAL PROVISIONS | | 75 |
| 11.1. | <u>Enforcement</u> | 75 |
| 11.2. | <u>Term; Method of Termination</u> | 76 |
| 11.3. | <u>Amendments</u> | 76 |
| 11.4. | <u>Interpretation</u> | 77 |
| 11.5. | <u>Severability</u> | 77 |
| 11.6. | <u>Perpetuities</u> | 77 |
| 11.7. | <u>Change of Circumstances</u> | 77 |
| 11.8. | <u>Rules and Regulations</u> | 77 |
| 11.9. | <u>Laws, Ordinances and Regulations</u> | 78 |
| 11.10. | <u>References to this Declaration in Deeds</u> | 78 |
| 11.11. | <u>Gender and Number</u> | 78 |
| 11.12. | <u>Captions and Title; Section References; Exhibits</u> | 78 |
| 11.13. | <u>Notices</u> | 78 |

| | |
|---|--------|
| 11.14. <u>Indemnification</u> | 79 |
| 11.15. <u>No Partition</u> | 80 |
| 11.16. <u>Property Held in Trust</u> | 80 |
| 11.17. <u>Number of Days</u> | 80 |
| 11.18. <u>Notice of Violation or Noncompliance</u> | 81 |
| 11.19. <u>Disclaimer of Representations</u> | 81 |
| 11.20. <u>Amendments Affecting Declarant Rights</u> | 82 |
| 11.21. <u>High Power Transmission Lines</u> | 82 |
| 11.22. <u>Bulk Service Agreements</u> | 83 |
| 11.23. <u>Recreational Amenity Agreements.</u> | 85 |
| ARTICLE 12 NON-RESIDENTIAL TRACTS | 87 |

**DECLARATION OF COVENANTS, CONDITIONS, RESTRICTIONS AND
EASEMENTS
FOR
LAUGHLIN RANCH ASSOCIATION
(AMENDED AND RESTATED)
BULLHEAD CITY, MOHAVE COUNTY, ARIZONA**

This Amended and Restated Declaration of Covenants, Conditions, Restrictions and Easements for LAUGHLIN RANCH ASSOCIATION (AMENDED AND RESTATED) (the "Declaration") is made this _____ day of _____, 2005, by LAUGHLIN RANCH, LLC, an Arizona limited liability company formed under the Arizona limited liability act (the "Declarant") to amend and restate in its entirety The Declaration of Covenants, Conditions, Restrictions and Easements for Laughlin Ranch Association, recorded at Book 4866, page 686, Official Records of Mohave County, Arizona.

BACKGROUND

A. Declarant, as owner of fee title real property located in or near Bullhead City, Arizona, legally described on Exhibit "A" attached hereto (the "Property"), executed and recorded a Declaration of Covenants, Conditions, Restrictions and Easements for Laughlin Ranch Association, recorded at Book 4866, page 686, Official Records of Mohave County, Arizona to establish and govern the development of a mixed use master planned community known as Laughlin Ranch located in or near the City of Bullhead City, Arizona. All the Property in Laughlin Ranch is subject to the Declaration of Covenants, Conditions, Restrictions and Easements for Laughlin Ranch recorded in the Official Records of the County Recorder of Mohave County, Arizona (the "Laughlin Ranch Declaration"), at Book 4866, page 686.

B. Declarant imposed upon the Property mutually beneficial covenants, conditions and restrictions and easements to establish a flexible and reasonable procedure for the overall development, administration, maintenance, use and preservation of the Property. The Declarant intended the Declaration to create equitable servitudes and covenants appurtenant to and running with the Property and which would be binding upon all further Owners of all or any portion of the Property and any other Person acquiring any right, title or interest in or to all of any portion of the Property. The Declaration vested in the Declarant a significant amount of control and flexibility over the development of the Property and the operation of the Association.

C. The Declarant reserved the right at section 11.3.3. to unilaterally amend the Declaration.

D. Declarant desires to amend and restate said Declaration in its entirety.

Declarant hereby declares, grants, reserves, covenants, and agrees as follows:

ARTICLE 1 DEFINITIONS

1.1. "**Additional Property**" means: any other real property, together with the Improvements located thereon, located not more than five miles from property described on Exhibit A.

1.2. "**Annual Assessments**" means the Assessments levied pursuant to section 6.2.

1.3. "**Apartment Project**" means a development constructed on lands designated for Residential Apartment Development Use by a Tract Declaration consisting of one or more buildings containing dwelling units which are not intended for separate ownership and which are rented or offered for rent for residential occupancy.

1.4. "**Apartment Unit**" means a dwelling unit located within an Apartment Project.

1.5. "**Applicable Governmental Entity**" means whichever governmental entity, the City of Bullhead City or the County of Mohave, as the case may be, that has jurisdiction over the property, in whole or in part.

1.6. "**Architectural Committee**" means the committee established pursuant to section 3.5.

1.7. "**Architectural Committee Rules**" means the rules and guidelines adopted by the Architectural Committee pursuant to section 3.5, as amended or supplemented from time to time.

1.8. "**Areas of Neighborhood Association Responsibility**" means: (a) all Common Area; and (b) all land, and the Improvements situated thereon, located within the boundaries of a Lot or a public right-of-way which the Association is obligated to maintain, repair and replace pursuant to the terms of this Declaration, a Tract or

Neighborhood Declaration or other Recorded document executed by the Declarant or the Association.

1.9. "**Articles**" means the articles of incorporation of the Association, as amended from time to time.

1.10. "**Assessable Property**" means each Lot or Tract, except for Exempt Property.

1.11. "**Assessment**" means an Annual Assessment, Neighborhood Assessment or Special Assessment.

1.12. "**Assessment Lien**" means the lien created and imposed by Article 6.1.

1.13. "**Assessment Period**" means the period set forth in section 6.8.

1.14. "**Association**" means Laughlin Ranch Association, an Arizona nonprofit corporation, and its successors and assigns.

1.15. "**Association Land**" means all land, together with all Improvements situated thereon, which the Association at any time owns in fee or in which the Association has a leasehold interest, easement or license for as long as the Association is the owner of the fee or holds such leasehold interest, easement or license. An easement created by operation of section 4.5 shall not cause the servient land to be Association Land.

1.16. "**Association Rules**" means the rules adopted by the Board pursuant to section 5.3, as amended and supplemented from time to time.

1.17. "**Board**" means the board of directors of the Association.

1.18. "**Board Resolutions**" means the resolutions adopted by the Board pursuant to section 5.3, as amended from time to time.

1.19. "**Builder**" means any Person who purchases six or more Lots for the purposes of constructing an Improvement for resale in the ordinary course of such Person's business.

1.20. "**Bylaws**" means the bylaws of the Association, as amended from time to time.

1.21. "**City**" means the City of Bullhead City, Arizona, an Arizona municipality incorporated and existing under the laws of the State of Arizona, and any and all municipal agencies, boards, commissions, or departments of the City.

1.22. "**Collection Costs**" means all costs, fees, charges and expenditures including, without limitation, attorney's fees (whether or not a legal action is filed), demand fees, court costs, filing fees and recording fees incurred by the Association in collecting and/or enforcing payment of Assessments, monetary penalties, late fees, interest or other amounts payable to the Association pursuant to this Declaration.

1.23. "**Common Area**" means: (a) all Association Land; (b) all land, and the Improvements situated thereon, which is designated on a Recorded subdivision plat Recorded by the Declarant or approved by the Declarant or the Association as land which is to be owned, improved, maintained, repaired and replaced by the Association.

1.24. "**Common Expenses**" means expenditures made by or financial liabilities of the Association together with any allocations to reserves.

1.25. "**Common Wall**" means a division wall built and paid for by the Declarant or Builder between two adjacent properties belonging to different persons and used for the mutual benefit of both parties. A "Common Wall" could also be a wall built and paid for by two adjacent private property owners who have entered into a private agreement between themselves. It is not necessary that the wall should stand part upon each of two adjoining lots, and it may stand wholly upon one lot. Any wall constructed by an Owner on his Lot or Tract shall not be considered a Common Wall and is specifically excluded from this definition.

1.26. "**Community Master Planner**" means Laughlin Ranch, LLC, an Arizona limited liability company, acting through its managing member, or such other Person as may be designated as the Community Master Planner by the Declarant pursuant to section 2.9.

1.27. "**Concealed From View**" means the obscuring from view of objects permitted under Association documents to be placed, kept or maintained in side or rear yards by placing, keeping or maintaining said objects behind a wall and/or opaque gate of not less than five feet nor more than six feet in height approved by the Architectural Review Committee. To be deemed concealed from view, the objects shall not be Visible from Neighboring Property, streets or the golf course.

1.28. "**Condominium Development**" means a residential condominium established in accordance with applicable Arizona law.

1.29. "**Condominium Tract**" means a parcel designated as having a Land Use Classification of Residential Condominium Development Use by a Neighborhood Declaration.

1.30. "**Condominium Unit**" means a "unit" (together with any appurtenant interest in all "common elements") within a Condominium Development (as such quoted terms are defined in the Arizona Condominium Act, Chapter 9 of Title 33 of the Arizona Revised Statutes, as amended, or any successor statutes, as amended).

1.31. "**Construction**" means any devegetation, excavation or grading work or the construction, erection or installation of an Improvement on a Lot or Tract.

1.32. "**Contractor**" means an individual or entity licensed under the provisions of Title 22 Arizona Revised Statutes to effect the Construction or Modification of Improvements.

1.33. "**County**" means the County of Mohave, Arizona, political subdivision of the State of Arizona, and any and all agencies, boards, commissions, or departments of the County.

1.34. "**Declarant**" means LAUGHLIN RANCH, LLC, its successors and any Person to whom it may expressly assign any or all of its rights under this Declaration.

1.35. "**Declarant Affiliate**" means any Person directly or indirectly controlling, controlled by or under common control with the Declarant, and shall include, without limitation, any general or limited partnership, limited liability company, limited liability partnership or corporation in which the Declarant (or another Declarant Affiliate) is a general partner, managing member or controlling shareholder.

1.36. "**Declarant Control Period**" means the period commencing on the date of the Recording of this Declaration and ending on the earlier of: (a) the date on which Declarant (including any Affiliates) no longer owns a Lot or Tract in the Project ; (b) December 31, 2054; or (c) the date the Declarant Records a written instrument terminating the Period of Declarant Control.

1.37. "**Declaration**" or "**Laughlin Ranch Declaration**" means this Declaration of Covenants, Conditions, Restrictions and Easements for Laughlin Ranch, as amended from time to time.

1.38. "**Design Review Board**" means the board appointed by the Declarant to promulgate guidelines, standards, and procedures for review and approval of all plans for Construction or Modification of any Improvement within Laughlin Ranch.

1.39. "**Developer**" means any Person (other than the Declarant) who is in the business of developing, subdividing, selling or leasing real property and who acquires one or more Tracts in connection with, and in the course of, such business, for the purpose of developing, subdividing, selling or leasing such Tracts.

1.40. "**Development Plan**" means the Laughlin Ranch development plan, as may be amended.

1.41. "**Eligible Votes**" means votes held by Members in Good Standing.

1.42. "**Enforcement Assessment**" means an assessment levied pursuant to section 6.6.

1.43. "**Exempt Property**" means: (a) all land and improvements owned by, or dedicated to and accepted by, the United States, the State of Arizona, Mohave County or the City of Bullhead City, or any political subdivision of any of them, for as long as such entity or political subdivision is the owner thereof or for as long as said dedication remains effective; (b) all Association Land; (c) all Neighborhood Common Areas; (d) all real property which is part of the common elements of a Condominium Development; (e) any parcel with a Land Use Classification of Park Use, or Educational Use, unless otherwise indicated in the applicable recorded Tract Declaration; and (f) any portions of a Non-Residential Tract designated as Exempt Property in the Tract Declaration Recorded with respect to that Tract pursuant to Article 12.

1.44. "**First Mortgage**" means a Mortgage Recorded against a Lot or Tract which has priority over all other Mortgages Recorded against that Lot or Tract.

1.45. "**Improvement**" means: (a) any structure, building, fence or wall; (b) any swimming pool, tennis court, basketball court, road, driveway, parking area or satellite dish; (c) any trees, plants, shrubs, grass or other landscaping improvements of every type and kind; (d) any statuary, fountain, artistic work, craft work, figurine, ornamentation or embellishment of any type or kind (whether or not affixed to a structure or permanently

attached to a Lot or Tract); (e) security gates, (f) streets; and (g) any other structure of any kind or nature.

1.46. "**Landscaping**" means all shrubs, trees, hedges, grasses and plantings of every kind together with an irrigation system (including an electrically operated landscape controller) designed to adequately water the shrubs, trees, hedges, grasses, plantings and other landscaping improvements. Non-organic materials such as colored rocks and boulders may be incorporated into Landscaping.

1.47. "**Land Use Classification**" as more fully discussed in section 3.1, means the classification established by a Tract Declaration which designates the type of Improvements which may be constructed on a Lot or Tract and the purposes for which such Lot or Tract, and the Improvements situated thereon, may be utilized.

1.48. "**Lien**" means a charge upon real property securing payment to the Association of assessments, fines and penalties as well as other charges permitted or authorized under this Declaration.

1.49. "**Lessee**" means the lessee or tenant under a lease, oral or written, of any Lot or Tract (or part thereof), including an assignee of the lessee's or tenant's interest under a lease.

1.50. "**Lot**" means: (a) a portion of the Project intended for independent ownership use and designated as a parcel or lot on any Subdivision Plat and, where the context indicates or requires, shall include any Residential Unit, building, structure or other Improvements situated on the Tract or Lot; or (b) a Condominium Unit.

1.51. "**Maintenance**" means care, inspection, maintenance, operation, repair, repainting, remodeling, restoration, improvement, renovation, alteration, replacement and reconstruction.

1.52. "**Maintenance Standard**" means the standard of Maintenance of Improvements situated on Lots or Tracts established from time to time by the Board pursuant to this Laughlin Ranch Declaration or, in the absence of any standard established by the Board, the standard of Maintenance of Improvements situated on Lots generally prevailing throughout the Project.

1.53. "**Maximum Membership Assessment**" shall have the meaning given such term in section 6.3.1(b).

1.54. "**Member**" means any Person who is a Member of the Association as provided in section 5.8.

1.55. "**Member in Good Standing**" means a Member who is current in its obligations to the Association, including but not limited to payment of all Assessments, fines and penalties and is in compliance with all Association Documents.

1.56. "**Membership**" means a membership in the Association.

1.57. "**Membership Assessment**" shall have the meaning given such term in section 6.3.1(a).

1.58. "**Modification**" means an addition, alteration, repair, change or other work which in any way alters the exterior appearance of any Improvement located on a Lot or Tract.

1.59. "**Mortgage**" means a deed of trust or a mortgage Recorded against a Lot or Tract.

1.60. "**Mortgagee**" means a beneficiary under a deed of trust, or a mortgagee under a mortgage, Recorded against a Lot or Tract, and "**First Mortgagee**" means such a beneficiary or mortgagee under a First Mortgage.

1.61. "**Natural Open Space**" means any approved revegetated area and any area of undisturbed natural desert with no man-made improvements.

1.62. "**Neighborhood**" shall mean and refer to any part of the Project designated in a Tract or Neighborhood Declaration (or other Recorded instrument approved by the Declarant, and by the Owner of the property subject thereto, if other than Declarant), which is to be a separately developed and denominated area comprised of one (1) or more housing or commercial developments subject to this Declaration, Tract or Neighborhood Declaration, and Neighborhood Association, in which owners may have common interests other than those common to all Association Members, such as a common theme, entry feature, development name, and/or common areas and facilities which are not available for use by all Association Members. For example, and by way of illustration and not limitation, a commercial center, a townhome development, cluster home development, multi-family home development and single-family detached housing development may constitute a separate Neighborhood.

1.63. "**Neighborhood Assessment**" means an Assessment levied against fewer than all of the Lots and Tracts in the Project pursuant to section 6.4.

1.64. "**Neighborhood Assessment Area**" means any part of the Project designated in a Tract or Neighborhood Declaration (or other Recorded instrument approved by the Declarant, and by the Owner of the property subject thereto, if other than the Declarant) as an area which is to be operated, maintained, repaired and replaced by the Association but which is for the sole or primary benefit of the Owners of fewer than all of the Lots and Tracts in the Project.

1.65. "**Neighborhood Association**" means any homeowners association or similar association formed or organized pursuant to a Tract or Neighborhood Declaration.

1.66. "**Neighborhood Common Area**" means: (a) all land, together with all Improvements situated thereon, which a Neighborhood Association at any time owns in fee or in which a Neighborhood Association has a leasehold interest, easement or license for so long as the Association is the owner of the fee or holds such leasehold interest, easement or license; and (b) any and all other property and Improvements identified, designated or defined, by a Tract or Neighborhood Declaration, Recorded subdivision plat or other Recorded instrument, as "Common Area" of a Neighborhood Association.

1.67. "**Neighborhood Declaration**" means any declaration of covenants, conditions and restrictions or similar instrument (as amended from time to time), other than this Declaration or a Tract Declaration which: (a) is Recorded by the Declarant (or bears the written approval of the Declarant thereon or Community Master Planner); (b) affects (or indicates by its terms that it is intended ultimately to affect) a Tract or Tracts or a Lot or Lots; and (c) contains a provision expressly identifying itself as a "Neighborhood Declaration" for purposes of this Declaration.

1.68. "**Non-Compliance**" means a condition that exists on a Lot or Tract such that the Lot or Tract does not comply with the Project Documents.

1.69. "**Non-Residential Tract**" means any Tract designated as such in a Neighborhood Declaration Recorded against that Tract as provided in Article 12.

1.70. "**Occupant**" means any Person other than an Owner who occupies or is in possession of a Lot or Tract, or any portion thereof or building or structure thereon, whether as a Lessee or otherwise, other than on a merely transient basis (and shall include, without limitation, a Resident).

1.71. "**Owner**" means the Person or Persons who individually or collectively own fee title to a Lot or Tract (as evidenced by a Recorded instrument), provided that: (a) the Declarant (and not the fee title holder) shall be deemed to be the "Owner" of each Lot or Tract with respect to which fee title is held by a Declarant Affiliate or by a trustee (other than the trustee of a deed of trust) for the benefit of the Declarant or a Declarant Affiliate; (b) in the event that, and for so long as, the Declarant or a Declarant Affiliate has, pursuant to a written agreement, an existing right or option to acquire any one or more Lots or Tracts (other than by exercise of a right of first refusal or right of first offer), the Declarant shall also be deemed to be the "Owner" of each Lot or Tract with respect to which the Declarant or a Declarant Affiliate has such right or option; and (c) in any case where fee title to a Lot is vested in a trustee under a deed of trust pursuant to Chapter 6.1 of Title 33 of the Arizona Revised Statutes, the owner of the trustor's interest under the deed of trust shall be deemed to be the "Owner" of that Lot. Where reference is made in this Declaration to Lots or Tracts "owned by" a Person, such phrase shall be deemed to refer to Lots or Tracts of which that Person is the Owner, as determined pursuant to this section.

1.72. "**Parcel**" means each area of real property in the Project, and all Improvements situated thereon, shown as a separate parcel of land on the recorded plat to be 1) owned and maintained by the Association as Common Areas or 2) owned and maintained as a golf course by a person other than the Association.

1.73. "**Parcel Plat**" means a parcel plat Recorded against any portion of the Project with the intent of or which has the effect of identifying a developable parcel, together with all amendments, supplements, and corrections to such parcel plat. The parcels on a Parcel Plat shall be identified as Tracts.

1.74. "**Person**" means a natural person, corporation, business trust, estate, trust, partnership, association, limited liability company, limited liability partnership, joint venture, government, governmental subdivision or agency, or other legal or commercial entity.

1.75. "**Project**" or "**Property**" means the real property described on Exhibit A together with all Improvements located thereon, and all real property together with all Improvements located thereon, which is annexed and subjected to this Declaration pursuant to section 2.4, but excluding any real property, together with all Improvements thereon, which is withdrawn pursuant to section 2.5.

1.76. "**Project Documents**" means Laughlin Ranch Declaration, all Tract Declarations, and Neighborhood Declarations, the Articles, the Bylaws, the Association

Rules, the Architectural Committee Rules, the Board Resolutions and Design Review Board guidelines.

1.77. "**Purchaser**" means any Person, other than the Declarant, who by means of a voluntary transfer becomes the Owner of a Lot or Tract, except for: (a) a Person who purchases a Lot or Tract and then leases it to the Declarant for use as a model in connection with the sale or lease of other Lots or Tracts; or (b) a Person who, in addition to purchasing a Lot or Tract, is expressly assigned any or all of the Declarant's rights as the Declarant under this Declaration; (c) a Builder; or (d) a Developer.

1.78. "**Record,**" "**Recording,**" "**Recorded**" and "**Recordation**" means placing or having placed an instrument of public record in the official records of Mohave County, Arizona.

1.79. "**Resident**" means each individual who resides in any Residential Unit.

1.80. "**Residential Unit**" means: (a) any building, or portion of a building, situated upon a Lot or Tract (other than a Condominium Unit) and designed and intended for separate, independent use and occupancy as a residence excluding guest houses; or (b) a Condominium Unit.

1.81. "**Single Family**" means a group of persons each related to the other by blood, marriage or legal adoption, or a group of not more than three (3) persons not all so related, who maintain a common household in a Residential Unit.

1.82. "**Special Assessment**" means any Assessment levied pursuant to section 6.5.

1.83. "**Special Use Fees**" means any fees charged by the Association for use of Common Areas pursuant to section 4.1.1(f).

1.84. "**Subdivision Plat**" means any subdivision plat or condominium plat Recorded against any portion of the Project with the intent of, or which has the effect of, subdividing such portion into Lots (together with any related Common Area, Neighborhood Common Area and public rights-of-way), together with all amendments, supplements and corrections to such plat.

1.85. "**Tenant**" means a Person occupying any part of the Covered Property under any type of rental agreement.

1.86. "**Tract**" means each area of real property in the Project, and all Improvements situated thereon, shown as a separate parcel of land on the Development Plan, provided, however, that in the event a Tract is split in any manner into portions under separate ownership (other than by subdivision of the Tract by Recordation of a subdivision plat into Lots), each portion under separate ownership shall thereafter constitute a separate Tract. If two or more contiguous parcels of land are owned by the same Person, they shall be considered one Tract for purposes of this Declaration. A Tract shall cease to be a Tract when it has been fully subdivided into Lots (together with Common Area and Neighborhood Common Area, if any). If a portion of a Tract is subdivided into Lots (and Common Area and Neighborhood Common Area, if any), the subdivided portion shall cease to be a Tract, but each remaining unsubdivided portion shall be a Tract if it otherwise meets the requirements of the definition set forth in this section.

1.87. "**Tract Declarant**" means the owner of certain real property, other than Declarant, who executes a Tract Declaration pursuant to section 2.2.

1.88. "**Tract Declaration**" means a declaration recorded pursuant to section 2.2 which establishes land use classifications and allocates memberships.

1.89. "**Visible From Neighboring Property, Streets or Golf Course**" means, with respect to any given object or Improvement, that such object or Improvement is or would be visible to a natural person six feet tall, standing at ground level on any part of any Lot or Tract, the Common Area or any street within or adjacent to the Project and the golf course.

ARTICLE 2 PLAN OF DEVELOPMENT

2.1. **Property Initially Subject to the Declaration.** This Declaration is being Recorded to establish a general plan for the overall development and use of the Project in order to protect and enhance the value and desirability of the Project. All of the property within the Project shall be held, sold and conveyed subject to this Declaration. This Declaration vests in the Declarant a significant amount of control and flexibility over the development of the Property and the operation over the Association. By acceptance of a deed or by acquiring any interest in any of the property subject to this Declaration, each Person, for himself, herself or itself, and his, her or its heirs, personal representatives, successors, transferees and assigns, binds himself, herself or itself, and his, her or its heirs, personal representatives, successors, transferees and assigns, to all of the provisions, restrictions, covenants, conditions, rules and regulations now or hereafter

imposed by this Declaration. In addition, each such Person by so doing acknowledges that this Declaration sets forth a general scheme for the development and use of the Property and evidences his, her or its intent that all the restrictions, conditions, covenants, rules and regulations contained in this Declaration shall run with the land and be binding on all subsequent and future Owners, grantees, Purchasers, assignees, Lessees and transferees thereof. Furthermore, each such Person fully understands and acknowledges that this Declaration shall be mutually beneficial, prohibitive and enforceable by the Association and all Owners.

2.2. Tract Declarations. A Tract Declaration shall be recorded against each Tract or Lot within the Project at the time a Subdivision or Parcel Plat is Recorded (and with respect to portions of the Additional Property, in connection with, or subsequent to, the annexation and subsection of such portions to this Declaration pursuant to section 2.4). The Tract Declaration shall designate a Land Use Classification for the Lots or Tracts, assign membership to a Lot or Tract and may exempt the Tract from Assessments as provided in Article 12. A Tract Declaration must be executed by the Declarant, Community Master Planner and by the Owner of the Tract or Lots subject to such Tract Declaration, if other than the Declarant. A Tract Declaration may: (a) designate Common Area, Neighborhood Common Area and Neighborhood Assessment Area; (b) establish the Land Use Classification for property subject thereto; (c) reserve or grant easements to such Persons and for such purposes as the Declarant may deem appropriate; (d) impose such additional covenants, conditions and restrictions as the Declarant may deem appropriate for the property subject to the Tract Declaration; (e) annex and subject the property covered thereby to this Declaration (subject to the provisions of section 2.2 and 2.4); and (f) designate a Tract as a NonResidential Tract and, in such case, contain such additional provisions as permitted or contemplated by Article 12. If a Tract Declaration designates any Neighborhood Assessment Area, the Tract Declaration shall also designate the Lots and Tracts which solely or primarily benefit from the Neighborhood Assessment Area and which shall be subject to Neighborhood Assessment pursuant to section 6.4. Except as otherwise expressly provided in the Tract Declaration itself, a Tract Declaration may only be amended by a written instrument executed by all of the following: (i) Owners holding at least sixty-seven percent (67%) of the eligible votes in the Association held by the Owners of all of the Lots and Tracts subject to that Tract Declaration (or in the case of a NonResidential Tract, by Owners of at least sixty-seven percent (67%) of the net square footage of such Tract); (ii) the Association; and (iii) the Declarant so long as the Declarant owns any Lot or Tract in the Project. Each Tract Declaration shall be construed as a supplement to this Declaration and shall be enforceable as if all of the provisions of the Tract Declaration were set forth in this Declaration. A Tract Declaration may define and specify the

permitted and prohibited uses of, and may impose further covenants, conditions, restrictions and easements on, the property subject to the Tract Declaration.

2.3. Neighborhood Declarations. The Declarant reserves the right, but not the obligation, to Record one or more Neighborhood Declarations with respect to Lots and Tracts within the Project. A Neighborhood Declaration must be executed by the Declarant, Community Master Planner, and by the Owner of the Tract or Lots subject to such Neighborhood Declaration, if other than the Declarant. A Neighborhood Declaration may: (a) designate Common Area, Neighborhood Common Area and Neighborhood Assessment Area; (b) reserve or grant easements to such Persons and for such purposes as the Declarant may deem appropriate; and (c) impose such additional covenants, conditions and restrictions as the Declarant may deem appropriate for the property subject to the Neighborhood Declaration. If a Neighborhood Declaration designates any Neighborhood Assessment Area, the Neighborhood Declaration shall also designate the Lots and Tracts which solely or primarily benefit from the Neighborhood Assessment Area and which shall be subject to Neighborhood Assessment pursuant to section 6.4. Except as otherwise expressly provided in the Neighborhood Declaration itself, a Neighborhood Declaration may only be amended by a written instrument executed by all of the following: (i) Owners holding at least sixty-seven percent (67%) of the eligible votes in the Association held by the Owners of all of the Lots and Tracts subject to that Neighborhood Declaration (or in the case of a NonResidential Tract, by Owners of at least sixty-seven percent (67%) of the net square footage of such Tract); (ii) the Association; and (iii) the Declarant so long as the Declarant owns any Lot or Tract in the Project. Each Neighborhood Declaration shall be construed as a supplement to this Declaration, the applicable Tract Declaration, and shall be enforceable as if all of the provisions of the Neighborhood Declaration were set forth in this Declaration. A Neighborhood Declaration may impose further covenants, conditions, restrictions and easements on, the property subject to the Neighborhood Declaration.

2.4. Annexation of Additional Property.

2.4.1. At any time on or before December 31, 2050, the Declarant shall have the right to annex and subject to this Declaration all or any portion of the Additional Property without the consent of any other Owner or Person (other than the Person who owns the property to be annexed, if other than the Declarant). The annexation of all or any portion of the Additional Property shall be effected by the Community Master Planner and the Owner of the Additional Property Recording a written instrument which shall be a Tract Declaration that sets forth the legal description of the Additional Property being annexed and states that such portion of the Additional Property is annexed and subjected to the Declaration.

2.4.2. The Additional Property may be annexed as a whole, at one time or in one or more portions at different times, or it may never be annexed, and there are no limitations upon the order of annexation or the boundaries thereof. Property annexed by the Community Master Planner pursuant to this section 2.4 need not be contiguous with other property in the Project, and the exercise of the right of annexation as to any portion of the Additional Property shall not bar the further exercise of the right of annexation as to any other portion of the Additional Property. The Community Master Planner makes no assurances that any of the Additional Property will be annexed.

2.5. **Withdrawal of Property.** At any time on or before December 31, 2050, the Declarant shall have the right to withdraw property from the Project without the consent of any other Owner or Person (other than the Owner of such property, if other than the Declarant), except as otherwise expressly provided in the Tract Declaration with respect to such property. The withdrawal of all or any portion of the Project shall be effected by the Community Master Planner Recording a written instrument setting forth the legal description of the property being withdrawn. Upon the withdrawal of any property from the Project pursuant to this section, such property shall no longer be subject to any of the covenants, conditions and restrictions set forth in this Declaration.

2.6. **Development Plan; Disclaimer of Representations Regarding Completion and Development.** Laughlin Ranch is a master planned community. Multiple and mixed uses are contemplated. The Declarant makes no representations or warranties whatsoever that: (a) the Project will be completed in accordance with the plans for the Project as they exist on the date this Declaration is Recorded; (b) any property subject to this Declaration will be committed to or developed for a particular use or for any use; (c) any property not now subject to this Declaration will be subjected to the provisions hereof; or (d) the use of any property subject to this Declaration will not be changed in the future. The Declarant, without obtaining the consent of any other Owner or Person, shall have the right to make changes or modifications to the Development Plan with respect to any property owned by the Declarant in any way which the Declarant desires including, but not limited to, changing the density of all or any portion of the property owned by the Declarant or changing the nature or extent of the uses to which such property may be devoted. Nothing contained in this Declaration and nothing which may be represented to a Purchaser by real estate brokers or salesmen representing the Declarant or any Builder or Developer shall be deemed to create any covenants or restrictions, implied or express, with respect to the use of any property subject to this Declaration or of any part of the Additional Property.

2.7. Restriction on Liability of the Association and the Declarant.

Guardhouses and/or privacy gates may be constructed within or adjacent to the Project in order to limit access and to provide more privacy for the Owners and Occupants. If any such guardhouses and/or privacy gates are installed, the Declarant makes no representations or warranties that a guard service will be provided or, if guard service is provided, that it will be provided during any particular hours or be continued in the future. If guardhouses and/or privacy gates are installed, each Owner and Occupant, and their families, guests and invitees, acknowledge and expressly agree to assume the risk that any such guardhouse and/or privacy gate will restrict or delay entry into, or access within, the Project by police, fire department, ambulances or other emergency vehicles or personnel. Neither the Declarant, the Association nor any director, officer, agent or employee of the Declarant or the Association shall be liable to any Owner or Occupant or their families, guests or invitees for any claims or damages resulting, directly or indirectly, from the construction, existence or maintenance of any such guardhouse.

2.8. Security. Laughlin Ranch Association, Inc., will strive to maintain Laughlin Ranch as a safe, secure community. HOWEVER, NEITHER LAUGHLIN RANCH ASSOCIATION, INC. NOR DECLARANT SHALL BE HELD LIABLE FOR ANY LOSS OR DAMAGE BY REASON OF FAILURE TO PROVIDE ADEQUATE SECURITY OR INEFFECTIVENESS OF SECURITY MEASURES UNDERTAKEN. ALL OWNER, TENANTS, GUESTS, INVITEES OF ANY OWNER, AS APPLICABLE, ACKNOWLEDGE THAT THE LAUGHLIN RANCH ASSOCIATION, INC. AND ITS COMMITTEES ESTABLISHED BY ANY OF THE FOREGOING, ARE NOT INSURERS AND THAT EACH OWNER, TENANT, GUEST, AND INVITEE ASSUMES ALL RISK OF LOSS OR DAMAGE TO PERSONS, TO UNITS, AND TO THE CONTENTS OF UNITS AND FURTHER ACKNOWLEDGE THAT DECLARANT HAS MADE NO REPRESENTATIONS OR WARRANTIES, NOR HAS ANY OWNER, TENANT, GUEST, OR INVITEE RELIED UPON ANY INCLUDING ANY WARRANTY OF MERCHANTABILITY OR FITNESS FOR ANY PARTICULAR PURPOSE RELATIVE TO ANY SECURITY MEASURES RECOMMENDED OR UNDERTAKEN.

2.9. Community Master Planner. The Community Master Planner is the land planner for Laughlin Ranch communities. The Community Master Planner is vested with the authority to establish, promulgate or otherwise determine the land uses and development of Lots and Tracts within Laughlin Ranch. The Community Master Planner shall approve and execute a Tract Declaration to establish Land Use Classifications and allocate memberships, and all Subdivision or Parcel Plats for property within Laughlin Ranch. During the Declarant's Control Period Laughlin Ranch, LLC, an Arizona limited

liability company, acting through its managing member, or its designee shall serve as the Community Master Planner.

ARTICLE 3

LAND USE CLASSIFICATIONS, PERMITTED USES AND RESTRICTIONS

3.1. **Land Use Classifications.** The purposes for which property within the Project may be used shall be determined by the Land Use Classification of the property as established by a Tract Declaration covering the property. Accordingly, as portions of the Property are readied for development in accordance with the Development Plan, any number of Land Use Classifications, including any number of subclassifications for any special uses, may be fixed by Declarant and the Community Master Planner in the recorded Tract Declaration. A particular Tract Declaration shall affect only those portions of the Project specifically described in that Tract Declaration. Until a Tract Declaration is recorded against a Tract designating a particular Land Use Classification, Declarant and Community Master Planner may designate the Tract with any Land Use Classification (or combination of Land Use Classifications) which may be permitted under the Development Plan and the City zoning ordinances as either may then exist.

3.1.1. **Contemplated Land Use Classifications.** The Land Use Classifications contemplated as of the date of this Declaration are:

- (a) "Cluster Residential Use", consisting of Lots with Dwelling Units intended for occupancy by a Single Family, which may include those types of residential housing arrangements known as "townhouses", "clustered housing", "attached housing", "zero-lot line housing", "patio homes", "duplexes", "four-plexes", "zipper lots", and similar arrangements, together with related amenities;
- (b) "Residential Apartment Development Use", which may be converted to Residential Condominium Development Use, consisting of multifamily buildings containing Apartment Units;
- (c) "Residential Condominium Development Use", which may be converted to Residential Apartment Development Use, consisting of Condominium Units for individual ownership;
- (d) "Single Family Residential Use", consisting of detached Dwelling Units designed for use and occupancy by a Single Family;

(e) "Single Family Residential Suburban Use" consisting of detached Dwelling Units designed for use and occupancy by a Single Family;

(f) "Common Areas";

(g) "Commercial Office Use";

(h) "Shopping Center Use";

(i) "General Commercial Use";

(j) "Residential Service Use";

(k) "Park Use";

(l) "Golf Course Use";

(m) "Natural Open Space Use"; and

(n) Such non-residential uses as may be set forth in a Tract Declaration Recorded by Declarant pursuant to Article 12.

Unless otherwise specifically provided in this Declaration, the exact definitions and characteristics of the Land Use Classifications (and the specific permitted and prohibited uses of the real property within a particular Land Use Classification) will be determined in the respective recorded Tract Declarations. In the event of any conflict or inconsistency between the Land Use Classification for a Lot or Tract as established by a Tract Declaration and statements or notations on any Subdivision Plat or on the Development Plan with respect to the uses which may be made of property within the Project, the provision of the Tract Declaration for the Lot or Tract shall prevail.

3.2. **New Land Use Classifications.** Declarant and the Community Master Planner may from time to time create new Land Use Classifications for the Property which are consistent with the applicable uses and restrictions imposed by the Applicable Governmental Entity under the Applicable Governmental Entity's zoning ordinances and the Development Plan. No Member is entitled to vote on the creation of any new Land Use Classification.

3.3. **Change in Land Use Classification.** Once a Tract has been designated as having a particular Land Use Classification, the Land Use Classification may be changed only if:

- (a) the change is permitted under the Applicable Governmental Entity's zoning ordinances (including a final rezoning, if necessary); and
- (b) either (i) the change is proposed by Declarant, or (ii) the change is approved by the Community Master Planner.

No Member, other than the Declarant as provided above, is entitled to vote on a change in a Land Use Classification. Changes in Land Use Classification may include, but are not limited to, the conversion of Residential Apartment Development Use to Residential Condominium Development Use, and vice versa, as well as Residential Single Family to Residential Multi-Family, and vice versa.

3.4. **Design Review Board.** The Design Review Board shall be appointed by and serve at the pleasure of the Declarant. The Declarant may designate and/or retain the services of a licensed professional architect, landscape architect or similar professional to serve as the Design Review Board. Upon termination of the Declarant Control Period, the Design Review Board shall be appointed by the Board.

The Design Review Board shall establish guidelines for the development of the Project. The guidelines shall establish general development guidelines for all Improvements to be constructed and maintained within Laughlin Ranch. Laughlin Ranch is an environmentally conscientious community. The guidelines shall provide for Green Building. The guidelines shall also address such items as building heights, setbacks, finish elevations, location of Improvements on Lots or Tracts, finish materials, color schemes and landscaping by way of illustration only and not by way of limitation. The Design Review Board may establish guidelines on purely aesthetic considerations. The guidelines may vary from subdivision to subdivision. The Design Review Board shall also promulgate standards for the construction, maintenance and ongoing use of Model Homes and Model Home complexes.

The Design Review Board shall review and approve, prior to implementation, all architectural guidelines adopted pursuant to a Tract or Neighborhood Declaration. Each Owner acknowledges that the guidelines are purely subjective and opinions may vary as to the desirability and attractiveness of certain Improvements. Each Owner agrees that guidelines adopted by the Design Review Board are enforceable just the same as though set forth in this Declaration.

3.5. Architectural Control.

3.5.1. Architectural Committee.

(a) The Association shall have an Architectural Committee to perform the functions assigned to it as set forth in this Declaration. So long as the Declarant owns any Lot, Tract or other property within the Project, or any portion of the Additional Property, the Architectural Committee shall consist of three (3) regular members, each of whom shall be appointed by, and serve at the pleasure of, the Board. During the Declarant's Control Period, the Design Review Board may serve as the Architectural Committee. Two members shall constitute a quorum. At such time as the Declarant no longer owns any Lot, Tract or other property within the Project, or any portion of the Additional Property, the Architectural Committee shall consist of such number of members as the Board may deem appropriate from time to time (but in no event less than three (3) nor more than five (5) regular members, two (2) members shall establish a quorum, each of whom shall be appointed by, and serve at the pleasure of, the Board.

(b) Subject to approval of the Design Review Board, the Architectural Committee shall promulgate architectural design guidelines and standards (including, but not limited to, color palettes and plant materials) to be used in rendering its decisions. Any architectural design guidelines and standards promulgated, adopted, amended or modified during the Period of Declarant Control must be approved in writing by the Design Review Board. These design guidelines and standards, as the same may be amended from time to time, are incorporated into this Declaration by this reference and shall be enforceable just the same as though wholly set forth herein. The decision of the Architectural Committee shall be final on all matters submitted to it pursuant to this Declaration. As provided in section 3.5.8, the Architectural Committee may establish a reasonable fee to defer the costs of considering any requests for approvals submitted to the Architectural Committee, which fee shall be paid at the time the request for approval is submitted.

3.5.2. New Construction. All Improvements constructed within the Project or moved to the Project shall be of new construction.

3.5.3. Prior Approval of Improvements. No Construction or Modification to an Improvement within the Project shall occur without the prior written approval of the Architectural Committee. This includes any alterations to Landscaping that is not screened from view, existing or approved by the Architecture Committee. No Construction or Modification to an Improvement shall be performed within the Project on

a Tract without the prior written approval of a conceptual plan by the Architectural Committee. Any change, deletion or addition to the plans and specifications approved by the Architectural Committee must be approved in writing by the Architectural Committee.

3.5.4. Submittals for Architectural Approval. Any Owner or other Person desiring approval of the Architectural Committee for the Construction or Modification of any Improvement which would alter the exterior appearance of his, her or its Lot, Tract or other portion of the Project, or any Improvements located thereon, shall submit to the Architectural Committee, on a form provided by the Architectural Committee, a written request for approval specifying in detail the nature and extent of the Construction or Modification which such Owner or other Person desires to perform. Any Owner or other Person requesting the approval of the Architectural Committee shall also submit to the Architectural Committee any additional information, plans and specifications which the Architectural Committee may reasonably request. In the event that the Architectural Committee fails to approve or disapprove an application for approval within forty-five (45) days after the completed application, and together with all supporting information, plans and specifications required by the Architectural Committee Rules or reasonably requested by the Architectural Committee, have been submitted to it, approval will not be required and this section will be deemed to have been complied with by the Owner or other Person who submitted such application for approval.

3.5.5. Review Considerations. In reviewing plans and specifications for any Construction or Modification, the Architectural Committee may consider any and all factors which the Architectural Committee, in its sole and absolute discretion, determines to be relevant including, but not limited to: (a) the harmony of the proposed Improvements with existing Improvements in the Project or with Improvements previously approved by the Architectural Committee but not yet constructed; (b) the location of the proposed Improvements in relation to existing topography, finished grade elevations, roads, Common Area and other structures; (c) the exterior design, finish materials and color of the proposed Improvements, and (d) compliance of the proposed Improvements with this Declaration and the Architectural Guidelines. The Architectural Committee may disapprove plans and specifications for any Construction or Modification even though the plans and specifications may be in substantial compliance with this Declaration and the Architectural Guidelines if the Architectural Committee, in its sole and absolute discretion, determines that the proposed Construction or Modification, or some aspect or portion thereof, is undesirable or unattractive.

Decisions of the Architectural Committee may be based on purely aesthetic considerations. Each Owner acknowledges that determinations as to such matters are purely subjective and opinions may vary as to the desirability and attractiveness of certain

Improvements. Each Owner agrees that the decision of the Architectural Committee shall be final on all matters submitted to it pursuant to this Declaration.

3.5.6. Non-waiver as to Future Approvals. The approval by the Architectural Committee of any Construction or Modification pursuant to this section shall not be deemed a waiver of the Architectural Committee's right to withhold approval of any similar Construction or Modification subsequently submitted for approval.

3.5.7. Diligent Pursuance of Completion. Upon receipt of approval from the Architectural Committee for any Construction or Modification to an Improvement, the Owner, Builder or Contractor who has requested such approval shall proceed to perform such Construction or Modification approved by the Architectural Committee as soon as practicable and shall diligently pursue such work so that it is completed as soon as reasonably practicable and within such time as may be prescribed by the Architectural Committee.

3.5.8. Reasonable Fee. The Architectural Committee shall have the right to charge a reasonable fee for reviewing requests for approval of any Construction or Modification, pursuant to this section, which fee shall be payable at the time the application for approval is submitted to the Architectural Committee. Such fee, if established and charged by the Architectural Committee, shall be set at such reasonable level as the Architectural Committee may estimate will be necessary to defray the reasonable costs and expenses of the Architectural Committee in reviewing and evaluating any such request or application, and may include, if the Architectural Committee deems it reasonably necessary under the circumstances, an amount to cover the reasonable costs of professional consultation to the Architectural Committee by an architect or engineer.

3.5.9. Declarant Exemption. The provisions of this Article do not apply to, and approval of the Architectural Committee shall not be required for, the Construction or Modification of any Improvements or any other work made by, or on behalf of, a Declarant or the Community Master Planner.

3.5.10. Exemptions for Certain Construction or Modifications.
The Architectural Committee, by resolution, may exempt certain Construction or Modifications from the application and approval requirements of this Article, provided such Construction or Modifications are undertaken in strict compliance with the requirements of such resolution. No approval shall be required to repaint the exterior of a structure in accordance with the originally approved color scheme or to rebuild in accordance with the originally approved plans and specifications. Any Owner may

remodel, paint or redecorate the interior of a Residence without approval so long as such activity does not affect the exterior appearance of the Residence.

3.5.11. **Compliance Deposit.** The Architectural Committee shall have the right to condition approval on receipt of a reasonable deposit to ensure compliance with the Project Documents. The amount of the deposit, if required by the Architectural Committee, shall be determined by the Architectural Committee and shall be set at such reasonable level as the Architectural Committee may estimate will be necessary to defray the reasonable costs and expenses causing the construction to comply with the Project Documents. Upon satisfactory completion, in the sole discretion of the Architectural Committee, of the Construction or Modification pursuant to this section, the deposit shall be refunded to the Owner or other Person who paid the deposit. In the event the Construction or Modification pursuant to this section is not completed to the satisfaction of the Architectural Committee, then, without prejudice to any other rights, remedies or causes of action of the Association, the deposit shall be paid to the Association to be used, to the extent reasonably possible, to cause the construction to comply with the Project Documents.

3.5.12. **Governmental Approvals.** The approval required of the Architectural Committee pursuant to this section shall be in addition to, and not in lieu of, any approvals or permits which may be required under any federal, state or local law, statute, ordinance, rule or regulation, or under any other Recorded instrument. The Architectural Committee may condition its approval of any application, plans or other items submitted to it on delivery to the Architectural Committee of evidence satisfactory to the Architectural Committee that the Owner or other Person seeking its approval has also made appropriate applications for (and prior to commencing work shall have obtained) any and all such other approvals or permits. The Architectural Committee shall cooperate reasonably with any other approving authorities or entities, provided, however, that the Architectural Committee shall not be bound by any approvals, permits or other decisions of any other such approving authority or entity.

3.6. **Landscape.**

3.6.1. **Installation of Landscape.** A Builder or Owner, within sixty (60) days of the completion of a Residential Unit on a Lot, shall install Landscaping in the front (streetside) and side yards on corner lots commencing at the back of the curb and continuing to the front of the nearest portion of the Residential Unit, wall or fence. The Owner of a Lot shall install Landscaping in the back yard of the Lot which is not fully enclosed by a solid fence or wall at least six (6) feet high, not later than one hundred twenty (120) days after the completion of a Residential Unit on the Lot. All Landscaping

must be installed in accordance with Laughlin Ranch Design Review Board guidelines and specific plans approved in writing by the Architectural Committee. If Landscaping is not installed on a Lot in the manner and by the applicable dates provided for in this section, the Association shall have the right, but not the obligation, to enter upon such Lot to install such Landscaping as the Association deems appropriate and the cost of any such installation shall be paid to the Association by the Owner of the Lot, upon demand from the Association. Any amounts payable by an Owner to the Association pursuant to this section shall be secured by the Assessment Lien, and the Association may enforce collection of such amounts in the same manner and to the same extent as provided elsewhere in this Declaration for the collection and enforcement of Assessments. For purposes of this section, a Residential Unit, Condominium Unit or other building shall be deemed completed when a Certificate of Occupancy is issued by the Applicable Governmental Entity. The Architectural Committee shall have the authority to adapt this section to address the unique qualities of the suburban nature of the R1S property.

3.6.2. Maintenance of Landscaping. Each Owner of a Lot or Tract shall properly maintain and keep neatly trimmed, properly cultivated and free of trash, weeds and other unsightly material, all Landscaping located on: (a) all areas of his, her or its Lot or Tract not subject to the Association's Landscape Easement; (b) any public right-of-way or easement area which abuts or adjoins the Owner's Lot or Tract and which is located between the boundary line of his Lot or Tract and the back of curb of any street, sidewalk, bike path or similar area (unless assumed by the Association) and (c) any non-street public right-of-way or easement area adjacent to his Lot or Tract (unless otherwise directed by the Board); provided, however, that such Owner shall not be responsible for maintenance of any area over which: (i) the Association assumes the responsibility in writing; (ii) the Association has been given such responsibility by a Tract or Neighborhood Declaration; or (iii) the City, Mohave County or any other municipality or other governmental agency or entity having jurisdiction over such property, assumes responsibility, for so long as the City, Mohave County or such other municipality or other governmental agency or entity assumes or has responsibility. For purposes of this section, proper maintenance of Landscaping shall include, without limitation, removal and replacement of dead Landscaping, subject to the Architectural Committee Rules. This section is not intended to apply to the natural terrain area of R1S lots as determined by the Architectural Committee.

3.7. Use Restrictions.

3.7.1. Temporary Buildings. Temporary buildings, trailers or other structures may only be used during the construction of Improvements approved by the Architectural Committee and shall be removed immediately after the completion of

construction. In no event shall any such buildings, trailers or other structures be maintained or kept on any property for a period in excess of eight months without the prior written approval of the Architectural Committee. Temporary residences of any type are expressly prohibited. Builders may maintain a sales office in a temporary building or structure during that period of time the Builder is actively engaged in sales of homes in Laughlin Ranch. Any such temporary sales office shall be installed, constructed and maintained in compliance with the terms and provisions of this Declaration, including but not limited to compliance with design review guidelines, architectural design guidelines and standards, and Maintenance Standards.

3.7.2. Nuisances, Construction Activities. No rubbish or debris of any kind shall be placed or permitted to accumulate upon or adjacent to any Lot, Tract or other property, and no odors, loud noises or loud music shall be permitted to arise or emit therefrom, so as to render any such property or any portion thereof, or activity thereon, unsanitary, unsightly, offensive or detrimental to any other property in the vicinity thereof or to the occupants of such other property. No other nuisance shall be permitted to exist or operate upon or adjacent to any Lot, Tract or other property so as to be offensive or detrimental to any other property in the vicinity thereof or to its occupants. No Person shall permit any thing or condition to exist upon any Lot, Tract or other property which shall induce, breed or harbor infectious diseases or noxious insects.

Normal construction activities and parking in connection with the building of Improvements on a Lot, Tract or other property shall not be considered a nuisance or otherwise prohibited by this Declaration; however during construction periods, Lots, Tracts and other property shall be kept in a neat and tidy condition, trash and debris shall not be permitted to accumulate, supplies of brick, block, lumber and other building materials shall be piled only in such areas as may be approved in writing by the Architectural Committee, and no loud music shall be permitted. In addition, any construction equipment and building materials stored or kept on any Lot, Tract or other property during the construction of Improvements may be kept only in areas approved in writing by the Architectural Committee, which may also require screening of the storage areas. The Architectural Committee in its sole discretion shall have the right to determine the existence of any such nuisance. The provisions of this section shall not apply to construction activities of the Declarant.

3.7.3. Antennas, Poles, Towers and Dishes. No television, radio, shortwave, microwave, satellite, flag or other antenna, pole, tower or dish shall be placed, constructed or maintained upon any Lot, Tract or other part of the Property unless such antenna, pole, tower or dish is fully and attractively screened from view; if screening or concealment is required by this subsection, the method of screening or concealment shall

be subject to the rules and guidelines established by the Architectural Committee which shall be consistent with the Telecommunications Act of 1996. Nothing in this section shall be deemed to prohibit the Declarant from installing and maintaining flagpoles on, at or adjacent to model homes within the Project. Poles to which basketball backboards, goals and related equipment are affixed shall be governed by section 3.7.23.

3.7.4. Mineral Exploration. No Lot, Tract or other property shall be used in any manner to explore for or to remove any water, oil or other hydrocarbons, minerals of any kind, gravel, gas, earth or any earth substance of any kind, except for the drilling, operation and maintenance of any testing, inspection or other water wells approved by the Declarant.

3.7.5. Trash Containers and Collection. No garbage or trash shall be placed or kept on any Lot, Tract or other property except in sanitary, covered containers of a type, size and style which are approved by the Architectural Committee. Such containers shall be maintained so as to be Concealed From View except to make the same available for collection and then only for the shortest time reasonably necessary to effect such collection. All rubbish, trash or garbage shall be removed from Lots, Tracts and other property and shall not be allowed to accumulate thereon. No outdoor incinerators shall be maintained on any Lot, Tract or other property.

3.7.6. Clothes Drying Facilities. No outside clotheslines or other outside facilities for drying or airing clothes shall be erected, placed or maintained on any Lot, Tract or other property unless said clothesline or other outside facilities for drying or airing of clothes are Concealed From View.

3.7.7. Utility Service. No lines, wires or other devices for the communication or transmission of electric current or power, including telephone, television and radio signals, shall be erected, placed or maintained anywhere in or upon any Lot, Tract or other property unless the same shall be contained in conduits or cables installed and maintained underground or concealed in, under or on buildings or other structures approved by the Architectural Committee. Power poles or other transmission lines existing as of the date of the recording of this Declaration are excluded from the provisions of this section. No provision of this Declaration shall be deemed to forbid the erection of temporary power or telephone structures for emergency purposes or incident to the construction of buildings or structures approved by the Architectural Committee. Notwithstanding the foregoing, utility meters and related panels and similar equipment may be placed on outside building walls exposed to view from a street in order to comply with any requirements, regulations, orders, conditions or specifications of any public, quasi-public or private utility or any governmental agency or body, provided that

reasonable efforts shall be made to avoid placing any such meter, panel or other equipment on the outside front wall of a residence or other building facing the street running directly in front of or beside such residence.

3.7.8. **Overhead Encroachments.** No tree, shrub or planting of any kind on any Lot, Tract or other property shall be allowed to overhang or otherwise to encroach upon any sidewalk, street, bicycle path or pedestrian way from ground level to a height of eight (8) feet without the prior approval of the Architectural Committee.

3.7.9. **Health, Safety and Welfare.** In the event additional uses, activities or facilities are deemed by the Board to be a nuisance or to adversely affect the health, safety or welfare of Owners, Lessees and Occupants, the Board may make rules restricting or regulating their presence in the Project as part of the Association Rules or may direct the Architectural Committee to make rules governing their presence on Lots, Tracts or other property as part of the Architectural Committee Rules.

3.7.10. **Rental/Lease.** The renting or leasing of Lots or Tracts is permissible subject to the following restrictions: (1) the rental or lease agreement shall not be for a period of time less than three (3) months; daily, weekly and monthly rentals are expressly prohibited; (2) the Owner renting or leasing his Lot or Tract shall give notice thereof to the Association on a form promulgated by the Association; and (3) the Tenant or Lessee executes a receipt evidencing he, she or it has been provided a set of Project Documents and agrees to comply with the terms and provisions of the Project Documents. The Association shall be entitled to assess a reasonable fee for the Project Documents delivered to the Tenant or Lessee. Any assignment, in whole or in part, including any sub-lease, shall comply with the terms of this provision.

3.7.11. **Residential Use and Trades or Businesses.** All Residential Units shall be used, improved and devoted exclusively, to residential use by a Single Family. No trade or business may be conducted on any Lot or Tract or in or from any Residential Unit, except that an Owner or other Resident may conduct a business activity in a Residential Unit so long as: (a) the existence or operation of the business activity is not apparent or detectable by sight, sound or smell from outside the Residential Unit; (b) the business activity conforms to all applicable zoning ordinances or requirements; (c) the business activity does not involve the door-to-door solicitation of Owners or other Residents in the Project; (d) the use of the Residential Unit for trade or business shall in no way destroy or be incompatible with the residential character of the Residential Unit or the surrounding neighborhood; (e) the trade or business shall be conducted only inside the Residential Unit or inside an accessory building, and shall not involve the viewing, purchase or taking delivery of goods or merchandise at, to, from or

in any Residential Unit, including excessive small package deliveries by US Postal Service, UPS, or Federal Express type carriers; (f) the trade or business shall be conducted by a Resident or Residents of the Residential Unit with no employees; (g) no more than twenty percent (20%) of the total floor area of the Residential Unit shall be used for trade or business; (h) the Residential Unit used for trade or business shall not be used as a storage facility for a business conducted elsewhere; (i) the volume of vehicular or pedestrian traffic or parking generated by such trade or business shall not result in congestion or be in excess of what is customary in a residential neighborhood; (j) a trade or business shall not utilize flammable liquids or hazardous materials in quantities not customary to a residential use; and (k) a trade or business shall not utilize large vehicles not customary to a residential use. The terms "business" and "trade" as used in this section shall be construed to have ordinary, generally accepted meanings, and shall include, without limitation, any occupation, work or activity undertaken on an ongoing basis which involves the provision of goods or services to persons other than the provider's family and for which the provider receives a fee, compensation or other form of consideration, regardless of whether: (i) such activity is engaged in full or part time; (ii) such activity is intended to or does generate a profit; or (iii) a license is required for such activity. The leasing of a Residential Unit by the Owner thereof shall not be considered a trade or business within the meaning of this section. Further, nothing in this section shall be deemed to prevent or limit the construction, operation and maintenance of an apartment building or apartment complex on a Tract for which such use is permitted by the Tract or Neighborhood Declaration Recorded with respect to that Tract, or the use and operation of apartment units therein as model units in connection with rental or leasing operations for such building or complex, or the operation on that Tract of rental, leasing, marketing or management offices for such building or complex.

3.7.12. **Animals.** No animal, livestock, poultry or fowl of any kind, other than a reasonable number of house pets, shall be maintained on or in any Lot or Tract and then only if they are kept or raised thereon solely as domestic pets and not for commercial purposes. No house pets shall be permitted to make an unreasonable amount of noise or create a nuisance. All structures for the care, housing or confinement of any pet shall be Concealed From View. Notwithstanding the foregoing, no pets may be kept on or in any Lot or Tract which, in the opinion of the Board, result in an annoyance to other Owners or Occupants in the vicinity. All pets shall be leashed when not on property owned by the pet's owner or on which the pet's owner is a Resident or guest, and persons walking any pet shall promptly and properly remove and dispose of the pet's waste. No Owner shall feed or undertake any action whatsoever that intentionally or unintentionally attracts wild animals or fowl with the exception of the feeding of song or hummingbirds.

3.7.13. **Machinery and Equipment.** No machinery or equipment of any kind shall be placed, operated or maintained upon or adjacent to any Lot or Tract, except: (a) such machinery or equipment as is usual and customary in connection with the use, maintenance or construction (during the period of Construction or Modification) of a building, appurtenant structures or other Improvements; and (b) that which Declarant or the Association may permit or require for the development, operation and maintenance of the Project.

3.7.14. **Signs in Residential Areas.** No signs whatsoever (including, but not limited to commercial, political, "for sale," "for rent" and similar signs) which are not Concealed From View shall be erected or maintained on any Lot or Tract in Residential Areas except:

- (a) Signs required by legal proceedings.
- (b) Residence identification signs provided the size, color, content and location of such signs have been approved in writing by the Architectural Committee.
- (c) Signs of Developers or Builders approved from time to time by the Architectural Committee as to number, size, color, design, message content, location and type.
- (d) Such construction job identification signs, business identification signs and subdivision identification signs which are in conformance with the requirements of any municipality having jurisdiction over the property and which have been approved in writing by the Architectural Committee as to number, size, color, design, message content and location.
- (e) Temporary "for sale" or "open house" signs shall be subject to any limitations for such signs as adopted by the Architectural Committee.

3.7.15. **Signs in Areas Other Than Residential Areas.** Signs are permitted and shall be erected or maintained on any Lot or Tract in Areas other than Residential Areas subject to the following:

- (a) Signs required by legal proceedings are excepted.
- (b) Business identification signs which are in conformance with the requirements of the Applicable Governmental Entity having jurisdiction over the

property and which have been approved in writing by the Architectural Committee as to number, size, color, design, message content and location.

(c) Such construction job identification signs, and business identification signs which are in conformance with the requirements of the Applicable Governmental Entity having jurisdiction over the property and which have been approved in writing by the Architectural Committee as to number, size, color, design, message content and location.

3.7.16. **Trailers, Campers and Boats.** No mobile home, travel trailer, tent trailer, trailer, camper shell, detached camper, recreational vehicle, boat, boat trailer, or other similar recreational equipment or vehicle may be parked, maintained, constructed, reconstructed or repaired on any Lot, Common Area or other portion of the Property, or on any street, except for: (a) temporary construction trailers or facilities maintained during, and used exclusively in connection with, Construction or Modification of any Improvement approved by the Architectural Committee; (b) boats and vehicles parked in garages on Lots so long as such vehicles are in good operating condition and appearance and are not under repair; (c) the storage of vehicles in any area designated or approved for such purposes by Declarant or by the Board (including, but not limited to, one or more recreational vehicle storage facilities, whether operated on a for profit or not-for-profit basis); (d) the parking (but not maintenance, construction, reconstruction or repair) of motor vehicles not exceeding seven (7) feet in height and eighteen (18) feet in length which are not used for commercial purposes; and (e) the parking of a recreational vehicle in an Owner's driveway for purposes of loading or unloading of the recreational vehicle for not more than twenty four (24) hours.

3.7.17. **Motor Vehicles.**

(a) Except for emergency vehicle repair, no automobile or other motor vehicle shall be constructed, reconstructed or repaired upon a Lot or other property in the Project, and no inoperable vehicle may be stored or parked on such Lot or other property in the Project.

(b) No motorcycle, motorbike, all-terrain vehicle, off-road vehicle or any similar vehicle shall be parked, maintained or operated on any portion of the Project except in garages or in areas concealed from view on Lots except as approved by Architectural Committee. The operation or use of a street legal licensed motorcycle on paved roads for normal and ordinary transportation means shall not be precluded by this provision.

(c) No automobile or other motor vehicle shall be parked on any road or street in the Project. Violations of this provision by Guests of Owners or Residents may result in fines against an Owner, which shall be collectible as an Assessment. Owners or Residents shall park automobiles or other motor vehicles only in their garages or driveways and not on the street.

(d) Notwithstanding any provision of this section, with the prior approval of the Declarant and Community Master Planner, a Tract Declaration may amend, modify or abrogate the on street parking prohibitions on the express condition the roads are constructed of a width to safely accommodate on street parking on one or both sides of the road.

3.7.18. **Towing of Vehicles.** The Board shall have the right to have any mobile home, travel trailer, tent trailer, trailer, camper shell, detached camper, recreational vehicle, boat, boat trailer or similar equipment or vehicle or any automobile, motorcycle, motorbike, or other motor vehicle which is parked, kept, maintained, constructed, reconstructed or repaired in violation of the Project Documents towed away at the sole cost and expense of the owner of the vehicle or equipment. Any expense incurred by the Association in connection with the towing of any vehicle or equipment shall be paid to the Association upon demand by the owner of the vehicle or equipment. If the vehicle or equipment is owned by an Owner, any amounts payable to the Association shall be secured by the Assessment Lien, and the Association may enforce collection of such amounts in the same manner provided for in this Declaration for the collection of Assessments.

3.7.19. **Drainage.** No Residential Unit, structure, building, landscaping, fence, wall or other Improvement shall be constructed, installed, placed or maintained in any manner that would obstruct, interfere with or change the exit point and direction or flow of water in accordance with the drainage plans for the Project, or any part thereof, or for any Lot or Tract as shown on the drainage plans on file with the county or municipality in which the Project is located.

3.7.20. **Garages and Driveways.** The interior of all garages shall be maintained in a neat, clean and sightly condition. Garages shall be used only for parking vehicles and storage, and shall not be used or converted for living or recreational activities. Garage doors shall be kept closed at all times except to the limited extent reasonably necessary to permit the entry or exit of vehicles or persons for routine, normal use and maintenance.

3.7.21. **Rooftop HVAC Equipment Prohibited.** No heating, ventilating, air conditioning or evaporative cooling units or appurtenant equipment may be mounted, installed or maintained on the roof of any Residential Unit or other building unless Concealed From View.

3.7.22. **Solar Collecting Panels or Devices.** The Declarant recognizes the benefits to be gained by permitting the use of solar energy as an alternative source of electrical power for residential use. At the same time, the Declarant desires to promote and preserve the attractive appearance of the Property and the Improvements thereon, thereby protecting the value generally of the Property and the various portions thereof, and of the various Owners' respective investments therein. Therefore, subject to prior approval of the plans therefor by the Architectural Committee, solar collecting panels and devices may be placed, constructed or maintained upon any Lot within the Property so long as such solar collecting panels and devices are placed, constructed and maintained in such locations, and with such means of screening or concealment as the Architectural Committee may reasonably deem appropriate to limit, to the extent possible, the visual impact of such solar collecting panels and devices when viewed from any street or from any other property (whether within or outside the Property). Notwithstanding any other provision of this Declaration to the contrary, the Declarant (during the Declarant Control Period) or the Board (after the expiration or termination of the Declarant Control Period) shall have the right, without the consent or approval of any Owner or other Person, to amend this section (which amendment may, without limitation, impose additional or different restrictions on solar collecting panels and devices) as the Declarant or the Board (as applicable) deems appropriate in the event that, after the date this Declaration is Recorded, section 33-439 of the Arizona Revised Statutes (or any successor thereto) is amended, repealed or replaced.

3.7.23. **Basketball Goals, Play Structures, or Fences.** No basketball goal, backboard or similar structure or device, and no swingsets or other play structures or fences shall be placed or constructed on any Lot without the prior written approval of the Architectural Committee (including, without limitation, approval as to appearance, screening and location). Permanent Basketball Goals are prohibited.

3.7.24. **Tanks.** No tanks of any kind (including tanks for the storage of fuel) shall be erected, placed or maintained on any Lot or Tract. Nothing herein shall be deemed to prohibit use or storage upon any Lot, or Tract of a propane tank 5 gallons or less in size, incidental to the use of a residential barbeque, so long as any such tank is appropriately located, stored, used and/or screened, in accordance with the Architectural Committee Rules or as otherwise approved by the Architectural Committee, so as to be Screened From View.

3.7.25. **Fences and Walls.**

(a) **General Provisions.** Fences and walls shall not exceed six (6) feet in height. No fence or wall shall be constructed on the streetside of the structure which extends beyond the front of the Residential Unit located nearest the fence or wall. Provided however, retaining walls as may be required for slope stabilization may be permitted in compliance with the Design Review Guidelines. All fences and walls shall be constructed and finished (including color) in compliance with the Laughlin Ranch Design Review Board guidelines. No Owner shall permit removal, alteration or painting of such fences or walls without the prior approval of the Architecture Committee. If an Owner fails to maintain such a fence or wall in accordance with the foregoing, the Association may perform such maintenance, and the cost thereof shall be assessed to the Owner as an Assessment.

(b) **Golf Course Lots.** A view corridor easement is hereby imposed upon the rear set back area of all lots adjacent and contiguous to the golf course. Walls are prohibited along rear lot lines and side lot lines in the rear setback area. Wrought iron fences of a design, color and finish approved by the Design Review Committee shall be permitted in the rear setback along the side and rear lot lines only in the event a pool is constructed on a Lot by an Owner and then only to the absolute minimum extent necessary to comply with the applicable state statutes and municipal ordinances governing pools and other bodies of water and pool safety in the event the Owner constructs or installs a swimming pool. Construction, materials and finish shall comply with the requirements and specifications promulgated by the Design Review Board.

(c) **Laughlin Ranch Boulevard Overlook Lot.** Fences and walls along rear lot lines for all lots overlooking Laughlin Ranch Boulevard shall be of construction, materials and finish shall comply with the requirements and specifications promulgated by the Design Review Board.

3.7.26. **Exterior Lighting.** The Declarant intends for Laughlin Ranch to be a dark sky community affording all Owners a view of the night sky and all its brilliant stars undiminished by excessive light pollution. In order to fulfill this intent exterior lighting shall be limited to type and quantity. Exterior down lighting shall be permitted on a Lot or Tract so long as (a) such lighting is limited to that which is reasonably necessary for the safety and convenience of the Occupants of such Lot or Tract and when appropriate, motion sensor activated; (b) no up-lighting of any type shall be used; (c) no filament image, opal globes, or clear glass shall be used; (d) light sources

must be concealed; and (e) such lighting also conforms to such requirements as may be imposed by the Architectural Committee. Landscape lighting is permitted provided it has been approved by the Architectural Committee and conforms to such requirements as may be imposed by the Architectural Committee. Notwithstanding the foregoing, but subject to reasonable regulation by the Architectural Committee, Owners or Occupants of Lots or Tracts may display temporary holiday lighting during the Christmas season, provided that no such lighting shall be permitted for a period in excess of forty-five(45) days.

3.7.27. **R1S Single Family Suburban District.** The provisions of this Article 3 as the same apply to lands designated R1S may be modified by the Architectural Review Committee to adapt the restrictions to the unique qualities of the suburban nature of the R1S property.

3.8. **Model Homes.** Any provisions of this Declaration or Tract Declarations which prohibit non-residential use of Lots and certain Tracts and regulate parking of vehicles shall not prohibit the construction and maintenance of model homes or other model Residential Units of any kind (including, without limitation, any used in whole or in part as sales offices) (collectively, "Models") by Builders, or parking incidental to the visiting of such Models, so long as the construction, operation and maintenance of such Models and parking otherwise comply with all of the provisions of this Declaration. The Design Review Board shall promulgate standards for the construction, maintenance, and ongoing use of Model Homes and Model Home complexes. The Architectural Committee may also permit Lots and other areas to be used for parking in connection with the showing of Models. Any homes or other structures constructed as Models shall cease to be used as Models at any time the Owner or Lessee thereof is not actively engaged in the construction and sale of Residential Units in the Project. No home or other structure shall be used as a Model for the sale of homes or other structures not located in the Project. This section shall not apply to model apartment units in an apartment building or apartment complex on a Tract for which such use is permitted by the Tract Declaration Recorded with respect to that Tract. Neither the provisions of this section nor the provisions of any other section of this Declaration or of any Tract Declaration shall restrict or prohibit the right of the Declarant or a Declarant Affiliate to construct, operate and maintain Models in the Project.

3.9. **Required Approvals for Further Property Restrictions.**

3.9.1. All proposed site plans and Subdivision Plats for any Lot or Tract, or any portion thereof, must be approved in writing by the Community Master Planner prior to Recordation thereof or commencement of Construction on the applicable Lot or Tract. No Lot, or portion thereof, shall be further subdivided or subjected to a condominium

declaration, and no portion less than all of any such Lot, or any easement or other interest therein, shall be conveyed or transferred by any Owner without the prior written approval of the Community Master Planner, provided that nothing in this subsection shall be deemed to prohibit sales by the Declarant or a Developer of Lots into which a Tract is divided, so long as the plat(s) and other items required to be approved pursuant to this section 3.9 have been so approved.

3.9.2. No Tract or Neighborhood Declaration or further covenants, conditions, restrictions, condominium declarations or easements shall be Recorded against any Lot or Tract, or portion thereof, without the prior written approval of the Community Master Planner.

3.9.3. No applications for rezoning, variances or use permits, or for waivers of or modifications to existing variances, use permits, zoning stipulations or similar restrictions, shall be filed with any governmental authority or agency without the prior written approval of the Community Master Planner, and then only if such proposed zoning, variance or use, or waiver or modification, is in compliance with this Declaration, any applicable Tract or Neighborhood Declaration, and the Development Plan. This provision shall not apply to Declarant.

3.9.4. No Subdivision Plat, condominium declaration, Tract or Neighborhood Declaration, easement, declaration of further covenants, conditions, restrictions or easements or other instrument which is to be Recorded and which is required by this section 3.9 to be approved by the Community Master Planner shall be effective unless the required approval is evidenced on such instrument by the signature of the Community Master Planner.

3.9.5. No site plan, Lot split, Parcel Plat, Subdivision Plat, condominium declaration or further covenants, conditions, restrictions or easements, and no application for rezoning, variances or use permits shall be submitted to the Applicable Governmental Entity or any other governmental authority or agency unless the same has first been approved in writing by the Community Master Planner as provided in this section 3.9; further, no changes or modifications shall be made in any such documents, instruments or applications once the documents have been approved by the Community Master Planner hereunder (whether requested by the Applicable Governmental Entity or otherwise) unless such changes or modifications have first been approved by the Community Master Planner in writing.

3.9.6. Notwithstanding the foregoing, the Declarant shall not be required to seek or obtain any of the approvals or consents otherwise required under this section 3.9 as to any Lot or Tract, or any portion of either, of which Declarant is the Owner.

3.10. **Incidental Uses.** Subject to the prior approval of the Community Master Planner, the Architectural Committee may approve uses of property within a Land Use Classification which are incidental to the full enjoyment of the Owners and Occupants of the property within the Land Use Classification. Such approval may be subject to such regulations, limitations and restrictions, including termination of the use, as the Architectural Committee may wish to impose, in its sole discretion, for the benefit of the Project as a whole.

3.11. **Variances.** Subject to the prior approval of the Design Review Board, the Architectural Committee may, at its option and in extenuating circumstances, grant variances from the restrictions set forth in this Article 3 or in any Tract or Neighborhood Declaration if the Architectural Committee determines in its discretion that: (a) a restriction would create an unreasonable hardship or burden on an Owner or Occupant or a change of circumstances since the recordation of this Declaration had rendered such restriction obsolete; and (b) the activity permitted under the variance will not have any substantial adverse effect on Owners and Occupants and is consistent with the high quality of life intended for residents of the Project and the design meets the intent of the provision sought to be varied.

3.12. **Change of Use of Common Area.** Upon: (a) adoption of a resolution by the Board stating that in the Board's opinion the then present use of a designated part of the Common Area is no longer in the best interests of the Owners; and (b) the approval of such resolution by Members casting more than fifty percent (50%) of the votes entitled to be cast by Members who are present in person or by proxy, at a meeting duly called for such purpose and who are entitled to use such Common Area under the terms of this Declaration or any Tract Declaration, the Board shall have the power and right to change the use thereof (and in connection therewith, construct, reconstruct, alter or change the buildings, structures and improvements thereon in any manner deemed necessary by the Board to accommodate the new use), provided such new use shall be consistent with any zoning regulations restricting or limiting the use of the Common Area. This section shall not apply to, or be deemed to limit in any way, the right and power of the Association pursuant to section 4.1.1 (a) to grant easements over, under or through portions of the Common Area, or to dedicate portions of the Common Area, to public, quasi-public or private utility companies, municipalities or other governmental agencies or entities, in connection with or at the time of development of property within or adjacent to the

Project, where required or requested by any municipality or other governmental agency or entity, or any public, quasi-public or private utility company.

ARTICLE 4 EASEMENTS

4.1. Owners' Easements of Enjoyment.

4.1.1. Subject to the rights and easements granted to the Declarant in section 4.4, each Owner, and each Occupant of such Owner's Lot or Tract, shall have a non-exclusive right and easement of enjoyment in, to and over the Common Area, which right and easement shall be appurtenant to and shall pass with the title to each Lot and Tract, subject to the provisions of this Declaration including, without limitation, the following.

(a) Except as otherwise provided, in this Declaration, no dedication, transfer, mortgage or encumbrance of all or any portion of the Common Area shall be effective unless approved by Owners representing two-thirds (2/3) of the votes in each class of Members. Notwithstanding the preceding sentence or any other provision of this Declaration to the contrary, the Association shall have the right, without the consent of the Owners or any other Person (except Declarant, whose consent shall be required so long as Declarant owns any part of the Property or of the Additional Property), to dedicate portions of the Common Area to the public, or grant easements over, under or through portions of the Common Area to the public, to any municipal or other governmental agency or entity, or to any public, quasi-public or private utility company, for use as right-of-way, for utilities, for public landscape purposes and the like, as may be required or requested by the Applicable Governmental Entity or other governmental agency or entity having jurisdiction, or by a public, quasi-public or private utility company, in connection with or at the time of the development of portions of the Property or of portions of the Additional Property.

(b) The Association shall have the right to regulate the use of the Common Area through the Association Rules (which may include, without limitation, the adoption and implementation of a reservation system for such portions of the Common Area, or Improvements or amenities thereon, as the Board deems appropriate) and to prohibit access to such portions of the Common Area, such as landscaped right-of-ways, not intended for use by the Owners, Lessees or other Occupants.

(c) If a Recorded Tract or Neighborhood Declaration designates a portion of the Common Area as a Neighborhood Assessment Area, then only the Owners

and Occupants of those Lots and Tracts which are assessed a Neighborhood Assessment for such Neighborhood Assessment Area shall have the right to use such Neighborhood Assessment Area.

(d) The Declarant and the Association shall each have the right to grant easements or licenses to Developers or other Builders for the construction of Improvements on the Common Area, and the Declarant and the Association shall each have the right to grant ingress and egress easements over the private streets and roads in the Project, if any, to Persons who are not Members of the Association.

(e) The Declarant and the Association shall each have the right to convey certain portions of the Common Area to Owners of adjoining Lots or Tracts in connection with the correction or adjustment of any boundary between Common Area and any one or more adjoining Lots or Tracts; provided, however, that neither the Association nor the Declarant shall have the right to transfer or convey any portion of the Common Area upon which is situated any recreational facility unless approved by a vote of the Members pursuant to section 4.1.1(a).

(f) The Association shall have the right to charge Special Use Fees for the use of the Common Area. The Special Use Fees, if any, shall be set by the Board from time to time, in its discretion. Special Use Fees shall be charged only for actual entry upon or use of those portions of the Common Area, if any, selected by the Board to be, subject to a Special Use Fee; and shall be imposed only where the Board deems it appropriate to collect revenue from the actual users of such selected portions of the Common Area so that all of the costs of operating such selected portions of the Common Area are not borne by all of the Owners through Annual Assessments, but rather are borne, at least in part, by the Owners, Occupants and other Persons using such selected portions of the Common Area.

(g) The Association shall have the right to suspend the rights of any Owner or Occupant to use and enjoy recreational facilities on the Common Area: (1) for any period during which an Assessment remains delinquent; (2) for a period not to exceed 60 days for any infraction of the Project Documents; or (3) for successive 60 day periods if any such infraction is not corrected during any preceding suspension period.

4.1.2. If a Lot or Tract is leased or rented by its Owner, the Occupants of such Lot or Tract shall have the right to use the Common Area during the term of the lease, and the Owner of such Lot or Tract shall have no right to use the Common Area until the termination or expiration of such lease.

4.1.3. The Board shall have the right to limit the number of guests and invitees who may use the recreational facilities located on the Common Area at any one time and may restrict the use of the recreational facilities by guests and invitees to certain specified times.

4.2. **Utility Easement.** There is hereby created an easement upon, across, over and under the Common Area, Lots, Tracts and other property for reasonable ingress, egress, installation, replacement, repair or maintenance of all utilities, including, but not limited to, gas, water, sewer, telephone, cable television and electricity. By virtue of this easement, it shall be expressly permissible for the providing utility company to install and maintain the necessary equipment on the Common Area, Lots, Tracts and other property but no sewers, electrical lines, water lines or other utility or service lines may be installed or located on the Common Area, Lots, Tracts and other property except as initially designed, approved and/or constructed by the Declarant or as approved by the Board (and, in the case of a Lot or Tract, by the Owner of such Lot or Tract). If any utility company requests that a more specific easement be granted in its favor in substitution for the blanket easement hereby established with respect to the Common Area, the Association shall have the power and authority, without the need for any consent by the Owners or any other Person, to grant or deny the more specific easement on such terms and conditions as the Board deems appropriate.

4.3. **Easements for Ingress and Egress.** There are hereby created easements for ingress and egress for pedestrian traffic over, through and across sidewalks, paths, walks and lanes that from time to time may exist upon the Common Area. There is also created an easement for ingress and egress for pedestrian and vehicular traffic over, through and across such driveways and parking areas as from time to time may be paved and intended for such purposes. Such easements shall run in favor of and be for the benefit of the Owners and Occupants of the Lots and Tracts and their guests, families, tenants and invitees. There is also hereby created an easement upon, across and over the Common Area and all private streets, private roadways, private driveways and private parking areas within the Project for vehicular and pedestrian ingress and egress for police, fire, medical and other emergency vehicles and personnel.

4.4. **Declarant's Use and Easements.**

4.4.1. The Declarant shall have the right and an easement (which, in its discretion, it may delegate to and/or share with one or more Builders or Developers, upon and subject to such terms and conditions as the Declarant may deem appropriate) to maintain sales or leasing offices, management offices and models throughout the Project and to maintain one or more advertising signs on the Common Area and Neighborhood

Common Area with respect to the sales of Lots, Tracts or other, property in the Project or within any of the Additional Property. The Declarant reserves the right (which, in its discretion, it may delegate to and/or share with one or more Builders or Developers, upon and subject to such terms and conditions as the Declarant may deem appropriate) to place models, management offices and sales and leasing offices on any Lots, Tracts or other property owned by the Declarant (or by such Builders or Developer(s), as applicable) and on any portion of the Common Area and Neighborhood Common Area in such number, of such size and in such locations as the Declarant deems appropriate.

4.4.2. So long as the Declarant is marketing Lots, Tracts or other portions of the Property or the Additional Property, the Declarant shall have the right to restrict the use of the parking spaces on the Common Area. Such right shall include reserving such spaces for use by prospective Purchasers, Declarant's employees and others engaged in sales, leasing, maintenance, construction or management activities.

4.4.3. The Declarant shall have the right and an easement on and over the Common Area to construct all Improvements the Declarant may deem necessary and to use the Common Area and any Lots, Tracts and other property owned by the Declarant for construction or renovation related purposes including the storage of tools, machinery, equipment, building materials, appliances, supplies and fixtures, and the performance of work respecting the Project and property adjacent to the Project.

4.4.4. The Declarant shall have the right and an easement upon, over and through the Common Area and Neighborhood Common Area as may be reasonably necessary for the purpose of exercising the rights granted to or reserved by the Declarant in this Declaration.

4.5. **Easement in Favor of Association.** The Lots, Tracts and Neighborhood Common Area are hereby made subject to the following easements in favor of the Association and its directors, officers, agents, employees and independent contractors:

4.5.1. For inspection during reasonable hours of the Lots, Tracts and Neighborhood Common Area in order to verify the performance by Owners or other Persons of all items of maintenance and repair for which they are responsible;

4.5.2. For inspection, maintenance, repair and replacement of portions of the Common Area accessible only from such Lots, Tracts and Neighborhood Common Area;

4.5.3. For inspection, maintenance, repair and replacement of Landscaping within the Landscape Easements defined;

4.5.4. For correction of emergency conditions on one or more Lots, Tracts or Neighborhood Common Area or on portions of the Common Area, accessible only from such Lots, Tracts or Neighborhood Common Area;

4.5.5. For the purpose of enabling the Association, the Board, the Architectural Committee or any other committees appointed by the Board to exercise and discharge during reasonable hours their respective rights, powers and duties under the Project Documents;

4.5.6. For inspection during reasonable hours of the Lots, Tracts and Neighborhood Common Area in order to verify that the Owners and Occupants, and their guests, tenants and invitees, are complying with the provisions of the Project Documents.

The exercise or use of any easement granted the Association by this Paragraph shall not be deemed a trespass.

ARTICLE 5 THE ASSOCIATION; ORGANIZATION; MEMBERSHIP AND VOTING RIGHTS

5.1. **Formation of Association.** The Association shall be a nonprofit Arizona corporation charged with the duties and vested with the powers prescribed by law and set forth in the Articles, the Bylaws and this Declaration. In the event of any conflict or inconsistency between this Declaration and the Articles, Bylaws, Association Rules or Architectural Committee Rules, this Declaration shall control. Upon the incorporation of the Association, this Declaration will be binding upon and shall benefit the Association and its successors and assigns.

5.2. **Board of Directors and Officers.** The affairs of the Association shall be conducted by the Board and such officers as the Board may elect or appoint in accordance with the Articles and the Bylaws. During the Declarant Control Period, the Declarant shall appoint all members of the Board which need not be Owners, or employees or members of Declarant. Unless the Project Documents specifically require the vote or written consent of the Members, approvals or actions to be given or taken by the Association shall be valid if given or taken by the Board. The Board may appoint various committees at its discretion. The Board may also appoint or engage a manager to

be responsible for the day-to-day operation of the Association and the Common Area; the Board shall determine the compensation to be paid to any such manager.

5.3. **Association Rules and Board Resolutions.** The Board may, from time to time, and subject to the provisions of this Declaration, adopt, amend and repeal rules and regulations or resolutions pertaining to: (a) the management, operation and use of the Common Area including, but not limited to, any recreational facilities situated upon the Common Area; (b) traffic and parking restrictions including speed limits on public or private streets within the Project; (c) minimum standards for any maintenance of Common Areas, Lots and Tracts within the Project; or (d) any other subject within the jurisdiction of the Association. In the event of any conflict or inconsistency between the provisions of this Declaration and the Association Rules or Board Resolutions, the provisions of this Declaration shall prevail.

5.4. **Personal Liability.** No member of the Board, Design Review Board, the Architectural Committee or any other committee of the Association, no officer of the Association and no manager or other employee of the Association shall be personally liable to any Member, or to any other Person including the Association, for any damage, loss or prejudice suffered or claimed on account of any act, omission, error or negligence of the Association, the Board or any member thereof, the Architectural Committee or any member thereof, the manager, any representative or employee of the Association, any officer of the Association or any member of any other committee of the Association; provided, however, the limitations set forth in this section shall not apply to any person who has failed to act in good faith or has engaged in wilful or intentional misconduct. The provisions of this paragraph shall extend to and include the Community Master Planner.

5.5. **Implied Rights.** The Association may exercise any right or privilege given to the Association expressly by the Project Documents and every other right or privilege reasonably to be implied from the existence of any right or privilege given to the Association by the Project Documents or reasonably necessary to effectuate any such right or privilege.

5.6. **Neighborhood Associations.** Neighborhood Associations are permitted, but not required, by this Declaration. However, no Neighborhood Declaration (nor any amendment to any such declaration) shall be Recorded except in the manner prescribed by section 2.3. No articles of incorporation, bylaws or similar formative or governing documents (or any amendment thereto) of a Neighborhood Association or formed by any Person other than Declarant shall be filed or effective unless they have been expressly approved in writing by: (a) the Declarant, so long as the Declarant owns

any Lot or Tract in the Project; or (b) the Board, if at the time the Declarant no longer owns any Lot or Tract in the Project.

5.7. **Neighborhood Associations Bound.** Upon the establishment of any Neighborhood Association, this Declaration will be binding upon and will benefit the Neighborhood Association and its successors and assigns.

5.8. **Membership in the Association.** Every Owner of a Lot or Tract which is Assessable Property shall be a Member of the Association, and the Declarant shall be a Member of the Association so long as it owns any part of the Project or of the Additional Property (unless and until the Declarant expressly relinquishes in writing its status as a Member). Each such Owner shall have the following number of Memberships in the Association:

5.8.1. An Owner shall have one (1) Membership for each Lot owned by that Owner.

5.8.2. An Owner of a Tract shall have the number of Memberships assigned to the Tract by the applicable Tract Declaration.

5.8.3. Declarant shall have sole authority to assign Memberships to Tracts in the Tract Declaration required by section 2.2. The actual number of Memberships assigned a Tract shall be determined in the sole and absolute discretion of Declarant.

5.8.4. If, at anytime when the Declarant is a Member of the Association but would have no Memberships pursuant to this section, the Declarant shall nevertheless be deemed to have one (1) Membership.

5.9. **Votes in the Association.** Each Owner other than the Declarant shall be entitled to one (1) vote for each Membership held by such Owner.

5.10. **Voting Procedures.** A change in the ownership of a Lot or Tract shall be effective for voting purposes from the time the deed or other instrument effecting such change is Recorded; the Board shall thereafter be given written notice of such change and provided satisfactory evidence thereof. The vote for each such Lot or Tract must be cast as a unit, and fractional votes shall not be allowed. In the event that a Lot or Tract is owned by more than one Person and such Owners are unable to agree among themselves as to how their vote or votes shall be cast, they shall lose their right to vote on the matter in question. If any Member casts a vote representing a certain Lot or Tract, it will thereafter be conclusively presumed for all purposes that he, she or it was acting with

the authority and consent of all other Owners of the same Lot or Tract unless objection thereto is made at the time the vote is cast. In the event more than one Owner attempts to cast the vote or votes for a particular Lot or Tract, the vote or votes for that Lot or Tract shall be deemed void and shall not be counted.

5.11. **Transfer of Membership.** The rights and obligations of any Member other than the Declarant shall not be assigned, transferred, pledged, conveyed or alienated in any way except upon transfer of ownership of an Owner's Lot or Tract, and then only to the transferee of ownership of the Lot or Tract. A transfer of ownership of a Lot or Tract may be effected by deed, intestate succession, testamentary disposition, foreclosure or such other legal process as is now in effect or as may hereafter be established under or pursuant to applicable law. Any attempt to make a prohibited transfer shall be void. Any transfer of ownership of a Lot or Tract shall operate to transfer the Membership appurtenant to said Lot or Tract to the new Owner thereof. Each Purchaser of a Lot or Tract shall notify the Association of his, her or its purchase of a Lot or Tract. The Association may require the Purchaser of a Lot or Tract to pay to the Association a transfer fee in an amount to be set by the Board, and the transfer fee shall be secured by the Assessment Lien.

ARTICLE 6

COVENANT FOR ASSESSMENTS AND CREATION OF LIEN

6.1. **Creation of Lien and Personal Obligation of Assessments.** The Declarant, for each Lot and Tract, hereby covenants and agrees, and each Owner, other than the Declarant, by becoming the Owner of a Lot or Tract, is deemed to covenant and agree, to pay Assessments to the Association in accordance with this Declaration. All Assessments shall be established and collected as provided in this Declaration. The Assessments, together with interest, late charges and all costs, including but not limited to reasonable attorneys fees, incurred by the Association in collecting or attempting to collect delinquent Assessments, whether or not suit is filed, shall be a charge on the Lot or Tract and shall be a continuing lien upon the Lot or Tract against which each such Assessment is made. Each Assessment together with interest and all costs, including but not limited to reasonable attorneys fees, incurred by the Association in collecting or attempting to collect delinquent Assessments, whether or not suit is filed, shall also be the personal obligation of each Person who was an Owner of the Lot or Tract at the time when the Assessment became due. The personal obligation for delinquent Assessments shall not pass to the successors in title of the Owner unless expressly assumed by them (unless title is transferred to one or more such successors for purposes of avoiding payment of any Assessment or is transferred to a Person controlling, controlled by or under common control with the Owner transferring title).

6.2. Annual Assessment.

6.2.1. In order to provide for the operation and management of the Association and to provide funds for the Association to pay all Common Expenses and to perform its duties and obligations under the Project Documents, including, without limitation, the establishment of reasonable reserves for replacements, maintenance and contingencies, the Board, for each Assessment Period, shall assess an Annual Assessment against each Lot and Tract which is Assessable Property.

6.2.2. The Board shall give notice of the Annual Assessment to each Owner at least thirty (30) days prior to the beginning of each Assessment Period, but the failure to give prior notice shall not affect the validity of the Annual Assessment established by the Board nor relieve any Owner from its obligation to pay the Annual Assessment. If the Board determines during any Assessment Period that the funds budgeted for that Assessment Period are, or will become, inadequate to meet all Common Expenses for any reason, including, without limitation, nonpayment of Assessments by Members, it may increase the Annual Assessment for that Assessment Period and the revised Annual Assessment shall commence on the date designated by the Board (provided, however, that the total Annual Assessment for such Assessment Period shall not exceed the maximum amount determined pursuant to section 6.3.1(b)).

6.3. Rate of Assessment.

6.3.1. The amount of the Annual Assessment against each Lot or Tract shall be determined as follows:

(a) The term "Membership Assessment" shall mean the amount equal to the total budget of the Association (except for any Common Expenses to be assessed as a Neighborhood Assessment under section 6.4) for the applicable Assessment Period divided by the total number of Memberships in the Association (subject to subsection (b) below).

(b) Except for Lots and Tracts subject to assessment pursuant to subsection (c) below, each Lot and Tract shall be assessed an Annual Assessment in an amount equal to the number of Memberships attributable to such Lot or Tract multiplied by the Membership Assessment. For the fiscal year ending December 31 of the year of Recordation of this Declaration, the Maximum Membership Assessment shall be determined by the Board based on a budget covering the Common Expenses estimated to be incurred during the coming year and including a capital contribution. Thereafter, the

Membership Assessment may not be increased by more than twenty percent (20%) per annum. In order to increase the annual assessment by more than twenty percent (20%), in any given year, the members, by a 2/3rds majority of the voting power of the Association at a meeting must approve the increase. The Association is under no obligation to increase the Membership Assessment by twenty percent (20%) a year. In the event the Association does not increase the Membership Assessment by the maximum amount of twenty percent (20%) in any year, the Association shall not be deemed to have waived its right to do so in the future.

(c) Declarant is not obligated to pay Membership Assessments for any Lots or Tracts owned by Declarant, PROVIDED, however, that the Declarant shall pay to the Association any deficiency in monies experienced by the Association in its operations.

(d) 1. A Developer who acquires a Tract for further subdivision as single or multi-family residences shall not be obligated to pay Membership Assessments on the unsubdivided Tract until such time as the improvements (streets and essential underground utilities) are complete as certified by the Engineer of Record for the Subdivision or ninety (90) days following the recordation of the final plat for the re-subdivision of the Tract, whichever occurs first. An Owner who has acquired a Lot in a Tract (as re-subdivided) subject to the provisions of this paragraph shall not be obligated to pay dues until all improvements (streets and essential underground utilities) have been certified as complete by the Engineer of Record for the Project or ninety days (90) from the date the final plat is recorded whichever occurs first.

2. A Developer who acquires a subdivided Tract or substantial portion thereof for development as single or multi-family residences shall not be obligated to pay Membership Assessments on the Lots in the Tract until such time as the improvements (streets and essential underground utilities) are complete as certified by the Engineer of Record for the Subdivision or ninety (90) days following the recordation of the final plat, whichever occurs first. An Owner who has acquired a Lot in a Tract subject to the provisions of this paragraph shall not be obligated to pay dues until all improvements (streets and essential underground utilities) have been certified as complete by the Engineer of Record for the Project or ninety days (90) from the date the final plat is recorded whichever occurs first.

(e) Membership Assessments shall commence for each Lot or Tract on the first day of the first month following conveyance to an Owner other than Declarant, except as provided by (c) or (d) above.

(f) Subject to the limitations of subsection 6.3.1(b), if the Board determines during any Assessment Period that Membership Assessments with respect to any Membership Assessment Area are, or will, become inadequate to meet all Common Expenses pertaining to that Membership Assessment Area for any reason, including, without limitation, nonpayment of Membership Assessments by Members, the Board may increase the Membership Assessment for that Assessment Period and the revised Membership Assessment shall commence on the date designated by the Board.

6.3.2. If the rate of assessment for any Lot or Tract changes during any Assessment Period pursuant to the provisions of subsection 6.3.1, the Annual Assessment attributable to such Lot or Tract shall be prorated between the applicable rates upon the basis of the number of days in the Assessment Period that the Lot or Tract was assessed under each rate.

6.4. Neighborhood Assessments. All Common Expenses of the Association pertaining to the operation, maintenance, repair and replacement of Neighborhood Assessment Area shall be shown separately in the budget adopted by the Board. The Common Expenses pertaining to the operation, maintenance, repair and replacement of a Neighborhood Assessment Area (which Common Expenses shall for purposes of this section include, without limitation: [a] any contributions to reserves for maintenance, replacement and repairs and for contingencies; [b] any additional insurance premiums charged to the Association because of the type or nature of the Neighborhood Assessment Area; and [c] any costs, losses, damages, liabilities or expenses, including without limitation reasonable attorneys' fees and court costs, suffered or incurred by the Association by reason of its ownership, operation, maintenance, replacement or repair of the Neighborhood Assessment Area (to the extent they exceed the amount of any insurance proceeds received by the Association or any proceeds recovered by the Association from other parties, as reasonably determined by the Board) shall be assessed solely against the Lots and Tracts which are benefitted by the Neighborhood Assessment Area as established by the Tract or Neighborhood Declaration designating the Neighborhood Assessment Area. No Common Expenses pertaining to the operation, maintenance, repair or replacement of a Neighborhood Assessment Area shall be used in computing the Annual Assessments to be levied pursuant to Sections 6.2 and 6.3. Unless otherwise provided for in the applicable Tract or Neighborhood Declaration, Neighborhood Assessments shall be levied against the Lots and Tracts benefitted by the Neighborhood Assessment Area at a uniform rate per Membership. If the Board determines during any Assessment Period that Neighborhood Assessments with respect to any Neighborhood Assessment Area are, or will, become inadequate to meet all Common Expenses pertaining to that Neighborhood Assessment Area for any reason, including, without limitation, nonpayment of Neighborhood Assessments by Members, the Board

may increase the Neighborhood Assessment for that Assessment Period and the revised Neighborhood Assessment shall commence on the date designated by the Board.

6.5. **Special Assessments.** The Association may levy against each Lot and Tract which is Assessable Property, in any Assessment Period, a Special Assessment for the purpose of defraying, in whole or in part, the cost of any construction, reconstruction, repair or replacement of Improvements upon the Common Area, including fixtures and personal property related thereto, provided that any Special Assessment shall have the assent of two-thirds (2/3) of the votes entitled to be cast by Members who are voting in person or by proxy at a meeting duly called for such purpose.

6.6. **Enforcement Assessment.** There shall be imposed against an Owner as an Enforcement Assessment the following expenses: (a) any Collection Costs incurred by the Association in attempting to collect Assessments or other amounts payable to the Association by the Owner; and (b) any monetary penalties levied against the Owner. The Enforcement Assessment shall be automatically imposed against an Owner at such time as the Collection Cost or other amounts are incurred by the Association or, in the case of a monetary penalty, the date the monetary penalty is imposed on the Owner by the Board.

6.7. **Reserves.** The budget for each Assessment Period shall include reasonable amounts as determined by the Board to be designated as reserves for the future periodic maintenance, repair or replacement of all or a portion of the Common Areas. All amounts designated as reserves and received by the Association shall be deposited by the Board in a separate bank account (the "Reserve Account") and are to be segregated from and not commingled with any other funds of the Association. The Board shall not expend funds designated as reserve funds for any purpose other than those purposes for which they were collected without the approval of Members holding more than fifty percent (50%) of the eligible votes in the Association. After the termination of the Declarant Control Period, the Board shall obtain a reserve study at least once every three (3) years, which study shall at a minimum include (a) identification of the major components of the Common Areas which the Association is obligated to repair, replace, restore or maintain which, as of the date of the study, have a remaining useful life or less than thirty (30) years; (b) identification of the probable remaining useful life of the identified major components as of the date of the study; (c) an estimate of the cost or repair, replacement, restoration, or maintenance of the identified major components during and at the end of their useful life; (d) an estimate of the total annual contribution necessary to defray the cost to repair, replace, restore, or maintain the identified major components during and at the end of their useful life, after subtracting total reserve funds as of the date of the study. The Board shall modify the budget in accordance with the findings of the reserve study.

6.8. **Assessment Period.** The period for which the Annual Assessments and Neighborhood Assessments are to be levied (the "Assessment Period") shall be the calendar year. The Board in its sole discretion from time to time may change the Assessment Period.

6.9. **Rules Regarding Billing and Collection Procedures.** Annual and Neighborhood Assessments shall be collected on a monthly basis or such other basis as may be selected by the Board. Special Assessments may be collected as specified by the Board. The Board shall have the right to adopt rules and regulations setting forth procedures for the purpose of making Assessments and for the billing and collection of the Assessments provided that the procedures are not inconsistent with the provisions of this Declaration. The failure of the Association to send a bill to a Member shall not relieve any Member of his liability for any Assessment or charge under this Declaration, but the Assessment Lien therefor shall not be foreclosed or otherwise enforced until the Member has been given not less than thirty (30) days written notice prior to such foreclosure or enforcement that the Assessment or any installment thereof is or will be due and of the amount owing. Such notice may be given at any time prior to or after delinquency of such payment. The Association shall be under no duty to refund any payments received by it even though the ownership of a Lot or Tract changes during an Assessment Period; successor Owners of Lots or Tracts shall be given credit for prepayments, on a prorated basis, made by prior Owners.

6.10. **Effect of Nonpayment of Assessments, Remedies of the Association.**

6.10.1. Any Assessment, or any installment of an Assessment, not paid within thirty (30) days after the Assessment, or the installment of the Assessment, first became due shall bear interest from the due date at the rate established from time to time by the Board. In addition, the Board may establish a late fee to be charged to any Owner who has not paid any Assessment, or any installment of an Assessment, within fifteen (15) days after such payment was due.

6.10.2. The Association shall have a lien on each Lot and Tract for all Assessments levied against the Lot or Tract and for all other fees and charges (Enforcement Assessment) payable to the Association by the Owner of the Lot or Tract pursuant to this Declaration. Recording of this Declaration constitutes record notice and perfection of the Assessment Lien. The Association may, at its option, Record a notice of lien setting forth the name of the delinquent Owner as shown in the records of the Association, the legal description or street address of the Lot or Tract against which the notice of lien is Recorded and the amount claimed to be past due as of the date of the

Recording of the notice, including interest, lien recording fees and reasonable attorneys' fees.

6.10.3. The Assessment Lien shall have priority over all liens or claims except for (a) tax liens for real property taxes; (b) assessments in favor of any municipal or other governmental body; and (c) the lien of any First Mortgage. Regardless whether the Assessment Lien has, or is deemed to have, priority over liens securing assessments levied pursuant to a Tract or Neighborhood Declaration, foreclosure of the Assessment Lien with respect to a Lot or Tract shall not impair, extinguish or otherwise affect such other assessment liens or relieve or release any obligations for such other assessments secured by such Lot or Tract.

6.10.4. The Association shall not be obligated to release any Recorded notice of lien until all delinquent Assessments, interest, lien fees, reasonable attorneys' fees, court costs, collection costs and all other sums payable to the Association by the Owner of the Lot or Tract have been paid in full.

6.10.5. The Association shall have the right, at its option, to enforce collection of any delinquent Assessments together with interest, lien fees, reasonable attorneys fees and any other sums due to the Association in any manner allowed by law including, but not limited to: (a) bringing an action at law against the Owner personally obligated to pay the delinquent Assessments and such action may be brought without waiving the Assessment Lien securing the delinquent Assessments; or (b) bringing an action to foreclose the Assessment Lien against the Lot or Tract in the manner provided by law for the foreclosure of a realty mortgage. The Association shall have the power to bid at any foreclosure sale and to purchase, acquire, hold, lease, mortgage and convey any and all Lots or Tracts purchased at such sale.

6.11. **Evidence of Payment of Assessments.** Upon receipt of a written request by a Member or any other Person, the Association, within a reasonable period of time thereafter, shall issue to such Member or other Person a written certificate stating: (a) that all Assessments, interest and other fees and charges have been paid with respect to any specified Lot or Tract as of the date of such certificate; or (b) if all Assessments have not been paid, the amount of such Assessments, interest, fees and Charges due and payable as of such date. The Association may make a reasonable charge for the issuance of such certificates, which charges must be paid at the time the request for any such certificate is made. Any such certificate, when duly issued as herein provided, shall be conclusive and binding with respect to any matters therein stated as against any bona fide Purchaser of, or lender on, the Lot or Tract in question.

6.12. Purposes for Which Association's Funds May Be Used. The Association shall apply all funds and property collected and received by it (including the Assessments, fees, loan proceeds, surplus funds and all funds and property received by it from any other source) for the common good and benefit of the Project and the Owners and Occupants by devoting said funds and property, among other things, to the acquisition, construction, alteration, maintenance, provision and operation, by any manner or method whatsoever, of any and all land, properties, improvements, facilities, services, projects, programs, studies and systems, within or without the Project; which may be necessary, desirable or beneficial to the general common interests of the Project, the Owners and the Occupants, and to the establishment and funding of reasonable reserves for replacements and contingencies. The following are some, but not all, of the areas in which the Association may seek to aid, promote and provide for such common benefit social interaction among Members and Occupants, maintenance of landscaping on Common Area and public right-of-way and drainage areas within the Project, construction, operation and maintenance of recreational and other facilities on Common Area, operation, maintenance, replacement and repair of Neighborhood Assessment Area and Improvements thereon, recreation, insurance, communications, ownership and operation of vehicle storage areas, education, transportation, health, utilities, public services, safety, indemnification of officers, directors and committee members of the Association, employment of professional managers, and hiring professional consultants such as architects, engineers, attorneys and accountants.

6.13. Surplus Funds. The Association shall not be obligated to spend in any year all the Assessments and other sums received by it in such year, and may carry forward as surplus any balances remaining. The Association shall not be obligated to reduce the amount of the Annual Assessment in the succeeding year if a surplus exists from a prior year, and the Association may carry forward from year to year such surplus as the Board in its discretion may determine to be desirable for the greater financial security of the Association and the accomplishment of its purposes.

6.14. New Owner Capital Contribution. Each Purchaser of a Lot (other than a Builder or Developer) shall pay to the Association immediately upon becoming the Owner of the Lot a sum equal to one-sixth (1/6th) of the then current Regular Assessment for the Lot. Funds paid to the Association pursuant to this section may be used by the Association for payment for operating expenses or any other purpose permitted under the Association Documents. Payments made pursuant to this section shall be nonrefundable and shall not be considered as an advance payment of any Assessments levied by the Association pursuant to this Declaration. Payments made pursuant to this section shall be deemed a contribution to the operating capital of the Association.

6.15. Contribution to Capital Improvement. Except as otherwise provided in this section, each Purchaser of a Lot (other than a Builder or Developer) shall pay to the Association immediately upon becoming the Owner of the Lot a sum equal to one-sixth (1/6th) of the then current Regular Assessment for an Assessable Lot (the "Capital Improvement Contribution") as a contribution to the Association's Capital Improvement Fund for the construction of additional association recreation facilities or amenities, the expansion or addition to existing community recreation facilities and amenities or the future periodic maintenance, repair or replacement of the Areas of Association Responsibility. The Capital Improvement Contribution shall be in addition to, and not in lieu of, any other Assessments or amounts payable to the Association by the Owner making the Capital Improvement Contribution, and the Capital Improvement Contribution shall be secured by the Assessment Lien. The Capital Improvement Contribution shall be deemed a contribution to the capital improvement fund of the Association.

No Capital Improvement Contribution shall be payable with respect to: (a) the transfer or conveyance of a lot by devise or intestate succession; (b) a transfer or conveyance of a Lot to a family trust, family limited partnership or other Person for bona fide estate planning purposes; (c) a transfer or conveyance of a Lot to a corporation, partnership or other entity in which the grantor owns a majority interest unless the Board determines, in its sole discretion, that a material purpose of the transfer or conveyance was to avoid payment of the Capital Improvement Contribution; or (d) the transfer or conveyance of a Lot as a result of a trustee's sale under a deed of trust, the foreclosure of a realty mortgage or the forfeiture or foreclosure of a purchaser's interest under a recorded contract for the conveyance of real property subject to A.R.S. § 33-741, et seq.

All Capital Improvement Contributions may only be used to pay costs and expenses related to the design or construction of recreational facilities and amenities on the Common Area, for the design and construction of additions to or expansions of existing community recreational facilities and amenities situated on the Common Area or the maintenance, repair or replacement of the Areas of Association Responsibility, unless the expenditure of any or all of the Capital Improvement Contributions for other purposes is approved by the vote of owners having two-thirds (2/3) of the eligible votes.

6.16. Transfer Fee. Each Purchaser other than a Builder or Developer of a Lot or Tract shall pay to the Association immediately upon becoming the Owner of the Lot or Tract a transfer fee in such amount as is established from time to time by the Board.

6.17. Notice and Quorum for Meetings to Consider Special Assessments and Certain Increases in Annual Assessments. Notwithstanding any other provision hereof or of the Articles, Bylaws or Association Rules, written notice of any meeting called for the purpose of: (a) approving the establishment of any Special Assessment, as required by section 6.5 hereof; or (b) approving any increase in the Maximum Membership Assessment greater than that permitted by section 6.3.1(b), shall be sent to all Members not less than thirty (30) days nor more than sixty (60) days prior to the date of said meeting. At the first meeting thus called to consider the particular Special Assessment or increase in the Maximum Membership Assessment, a quorum shall consist of sixty percent (60%) total eligible voting power of Members (whether represented in person or by valid proxy), provided, however, that if a quorum, as so determined, is not present at said first meeting, a second meeting may be called (subject to the same notice requirements as set forth above) to consider the same issue, and a quorum at said second meeting shall be one-half (½) of the required quorum at the first meeting, as described above. Such second meeting may not be held more than sixty (60) days after the first meeting.

ARTICLE 7 MAINTENANCE

7.1. Common Area and Public Right of Way.

7.1.1. The Association, or its duly delegated representative, shall manage, maintain, repair and replace the Common Area and all Improvements located thereon (subject to section 7.1.3), except the Association shall not be obligated to maintain areas which any governmental entity or any utility company is maintaining or is obligated to maintain.

7.1.2. The Board shall be the sole judge as to the appropriate maintenance of all Common Area and other properties maintained by the Association. Any cooperative action necessary or appropriate to the proper maintenance and upkeep of said properties shall be taken by the Board or by its duly delegated representative.

7.1.3. In the event any Subdivision Plat, Tract or Neighborhood Declaration, deed restriction or this Declaration permits the Board to determine whether or not Owners of certain Lots or Tracts will be responsible for maintenance of certain Common Area or public right-of-way areas, the Board shall have the sole discretion to determine whether or not it would be in the best interest of the Owners and Occupants for the Association or an individual Owner to be responsible for such maintenance, considering cost, uniformity of appearance, location and other factors deemed relevant by

the Board. The Board may cause the Association to contract to provide maintenance service to Owners of Lots and Tracts having such responsibilities in exchange for the payment of such fees as the Association and Owner may agree upon.

7.2. **Lots and Tracts.** Each Owner of a Lot or Tract shall be responsible for maintaining, repairing or replacing his, her or its Lot or Tract, and all buildings, Residential Units, landscaping or other Improvements situated thereon, except for any portion of the Lot or Tract which is Common Area (unless otherwise required by the Board pursuant to section 7.1.3) in compliance with the Maintenance Standard(s) adopted by the Board.

7.3. **Assessment of Certain Costs of Maintenance and Repair.** In the event that the need for maintenance or repair of the Common Area or any other area maintained by the Association is caused through the willful or negligent act of any Member, his family, tenants, guests or invitees, the cost of such maintenance or repairs shall be added to and become a part of the Assessment to which such Member and the Member's Lot or Tract is subject and shall be secured by the Assessment Lien. Any charges or fees to be paid by the Owner of a Lot or Tract pursuant to this section in connection with a contract entered into by the Association with an Owner for the performance of an Owner's maintenance responsibilities shall also become a part of such Assessment and shall be secured by the Assessment Lien.

7.4. **Improper Maintenance and Use of Lots and Tracts.** In the event any portion of any Lot or Tract is maintained in a manner that fails to satisfy the Maintenance Standards promulgated by the Board, or in the event any portion of a Lot or Tract is being used in a manner which violates this Declaration or any Tract or Neighborhood Declaration applicable thereto, or in the event the Owner of any Lot or Tract is failing to perform any of its obligations under the Project Documents or any Tract or Neighborhood Declaration applicable thereto, the Board may make a finding to such effect, specifying the particular condition or conditions which exist, and pursuant thereto give notice thereof to the offending Owner that unless corrective action is taken within ten (10) days, the Board may cause such action to be taken at said Owner's cost. If at the expiration of said 10 day period the requisite corrective action has not been taken, the Board shall be authorized and empowered to cause such action to be taken and the cost thereof shall be added to and become a part of the Assessment to which the offending Owner and the Owner's Lot or Tract is subject and shall be secured by the Assessment Lien.

7.5. **Improper Maintenance of Neighborhood Common Area.** If any Neighborhood Common Area is not maintained in compliance with the Maintenance

Standards or if any portion of the Neighborhood Common Area is being used in a manner which violates this Declaration or any Tract or Neighborhood Declaration applicable thereto or if the Neighborhood Common Area is not maintained in the manner required by this Declaration, or any Tract or Neighborhood Declaration applicable thereto, the Board may make a finding to such effect specifying the particular condition or conditions which exist, and pursuant thereto give notice thereof to the Neighborhood Association responsible for the maintenance of such Neighborhood Common Area that unless corrective action is taken within ten (10) days the Board may cause such action to be taken at the Neighborhood Association's expense. If at the expiration of such 10 day period, the requisite corrective action has not been taken, the Board shall be authorized and empowered to cause such action to be taken and the cost thereof shall be payable to the Association by the Neighborhood Association within ten (10) days after demand therefor is made by the Association.

7.6. Walls. Walls (other than common walls) located on a Lot or Tract shall be maintained, repaired and replaced by the Owner of the Lot or Tract. Any Common Walls built by private property owners by agreement shall be maintained as defined in the agreement between the private property owners. The Association shall have no responsibility with regards to the maintenance of Common Walls between private land owners. Any wall which is placed on the boundary line between a Lot or Tract and the Common Area shall be maintained, repaired and replaced by the Owner of the Lot or Tract, except that the Association shall be responsible for the repair and maintenance of the side of the wall which faces the Common Area.

7.6.1. Easement. In the event any Common Wall encroaches upon a Lot or the Common Area, a valid easement for such encroachment and for the maintenance of the common wall shall and does exist in favor of the Owners of the Lots which share such common wall.

7.7. Maintenance of Natural Open Spaces. All property designated as Natural Open Space, whether by a Tract or Neighborhood Declaration or by applicable zoning or other laws or ordinances, shall be maintained by the Owner thereof in a natural, undisturbed condition (after any initial approved revegetation), and the Owner thereof shall promptly remove any litter, waste or debris as may be dumped, left or deposited thereon, and shall otherwise protect and preserve the same and maintain the same in compliance with any and all applicable laws or ordinances, and with any applicable provisions of the Architectural Committee Rules.

ARTICLE 8 INSURANCE

8.1. **Scope of Coverage.** Commencing not later than the time of the first conveyance of a Lot or Tract to a Purchaser, the Association shall maintain, to the extent reasonably available, the following insurance coverage:

8.1.1. Property insurance on the Common Area insuring against all risk of direct physical loss, insured against in an amount equal to the maximum insurable replacement value of the Common Area, as determined by the Board; provided however, that the total amount of insurance shall not be less than one hundred percent (100%) of the current replacement cost of the insured property (less reasonable deductibles), exclusive of the land, excavations, foundations and other items normally excluded from a property policy;

8.1.2. Comprehensive general liability insurance, including medical payments insurance, in an amount determined by the Board, but not less than \$ 2,000,000. Such insurance shall cover all occurrences commonly insured against for death, bodily injury and property damage arising out of or in connection with the use, ownership or maintenance of the Common Area and other portions of the Project which the Association is obligated to maintain under this Declaration, and shall also include hired automobile and non-owned automobile coverages with cost liability endorsements to cover liabilities of the Owners as a group to an Owner;

8.1.3. Directors and officers liability insurance or equivalent Association liability insurance;

8.1.4. Worker's compensation insurance to the extent necessary to meet the requirements of applicable law;

8.1.5. Commercial crime insurance, including employee fidelity insurance, in an amount determined by the Board's best business judgment but not less than one-sixth of the Annual Assessments on all Lots plus reserves on hand. Such commercial crime insurance shall cover funds held by the Association's management company, unless such management company's insurance insures the Association against crimes committed by or against such management company. Fidelity insurance policies shall contain a waiver of all defenses based upon the exclusion of persons serving without compensation; and

8.1.6. Such other insurance as the Board shall determine from time to time to be appropriate to protect the Association or the Owners;

8.1.7. Each insurance policy purchased by the Association shall, to the extent reasonably available, contain the following provisions:

- (a) The insurer issuing such policy shall have no rights of subrogation with respect to claims against the Association or its agents, servants or employees, or with respect to claims against Owners or Occupants;
- (b) No act or omission by any Owner, unless acting within the scope of his authority on behalf of the Association, will void the policy or adversely affect recovery on the policy;
- (c) The coverage afforded by such policy shall not be brought into contribution or proration with any insurance which may be purchased by Owners, Occupants or Mortgagees;
- (d) A "severability of interest" endorsement which shall preclude the insurer from denying the claim of an Owner or Occupant because of the negligent acts of the Association or other Owners or Occupants;
- (e) Statement naming the Association as the insured;
- (f) For policies of hazard insurance, a standard mortgagee clause providing that the insurance carrier shall notify any Mortgagee named in the policy at least ten (10) days in advance of the effective date of any substantial modification, reduction or cancellation of the policy.

8.1.8. Laughlin Ranch Board may purchase insurance coverage as required by this section 8 for the benefit of some or all Neighborhoods in Laughlin Ranch. In the event Laughlin Ranch Board acquires such insurance for the benefit of Laughlin Ranch, the Association shall not be required to purchase duplicate coverage.

8.2. **Certificates of Insurance.** An insurer which has issued an insurance policy under this Article shall issue a certificate or a memorandum of insurance to the Association and, upon request, to any Owner or Mortgagee. Any insurance obtained pursuant to this Article shall not be cancelled until thirty (30) days after notice of the proposed cancellation has been mailed to the Association and to each Owner and each Mortgagee to whom certificates of insurance have been issued.

8.3. **Payment of Premiums.** The premiums for any insurance obtained by the Association pursuant to this Declaration shall be included in the budget of the Association and shall be paid by the Association.

8.4. **Payment of Insurance Proceeds.** With respect to any loss to the Common Area covered by property insurance obtained by the Association, the loss shall be adjusted with the Association, and the insurance proceeds shall be payable to the Association and not to any Mortgagee. Subject to the provisions of section 8.5, the proceeds shall be disbursed for the repair or restoration of the damage to the Common Area.

8.5. **Repair and Replacement of Damaged or Destroyed Property.** Any portion of the Common Area which is damaged or destroyed shall be repaired or replaced promptly by the Association unless (a) repair or replacement would be illegal under any state or local health or safety statute or ordinance, or (b) Owners representing at least eighty percent (80%) of the total votes in the Association vote not to rebuild. The cost of repair or replacement in excess of insurance proceeds and reserves shall be paid by the Association. If the entire Common Area is not repaired or replaced, insurance proceeds attributable to the damaged Common Area shall be used to restore the damaged area to a condition which is not in violation of any state or local health or safety statute or ordinance and the remainder of the proceeds shall either: (i) be retained by the Association as an additional capital reserve; or (ii) be used for payment of operating expenses of the Association if such action is approved by the affirmative vote or written consent, or any combination thereof, of Members representing more than fifty percent (50%) of the votes in the Association.

ARTICLE 9 GOLF COURSE

9.1. **Ownership and Operation of Golf Course.** The ownership and/or operation of the Golf Course, if any, may change at any time and from time to time by virtue of, but without limitation, (a) the sale to or assumption of operations of the Golf Course by an independent entity or entities; (b) the creation or conversion of the ownership and/or operating structure of the Golf Course to an "equity" club or similar arrangement whereby the Golf Course or the rights to operate it are transferred to an entity which is owned or controlled by its members; or (c) the transfer of ownership or control of the Golf Course to one or more affiliates, shareholders, employees, or independent contractors of the Declarant. No consent of the Association, any

Neighborhood Association, or an Owner shall be required to effectuate such transfer or conversion.

9.2. **Right to Use.** Neither membership in the Association nor ownership or occupancy of a Lot or Tract shall confer any ownership interest in or right to use the Golf Course. Rights to use the Golf Course will be granted only to such persons, and on such terms and conditions, as may be determined from time to time by the owner of the Golf Courses. The owner of the Golf Course shall have the right, from time to time in its sole and absolute discretion and without notice, to amend or waive the terms and conditions of use of the Golf Course, including, without limitation, eligibility for and duration of use rights, categories of use and extent of use privileges, and number of users, and shall also have the right to reserve use rights and to terminate use rights altogether, subject to the provisions of any outstanding membership documents.

9.3. **No Access to Golf Course.** No access, pedestrian, pet or vehicular, to the Golf Course shall be attained from any Lots or Tracts adjacent and contiguous to the Golf Course. Access to the Golf Course shall be at points and in the manner designated by the Golf Course owner/operator.

9.4. **View Impairment.** Neither the Declarant, the Association nor the owner or operator of the Golf Course guarantees or represents that any view over and across the Golf Course from adjacent Lots or Tracts will be preserved without impairment. The owner of the Golf Course, if any, shall have no obligation to prune or thin trees or other landscaping, and shall have the right, in its sole and absolute discretion, to add trees and other landscaping to the Golf Course from time to time. In addition, the owner of the Golf Course may, in its sole and absolute discretion, change the location, configuration, size and elevation of the tees, bunkers, fairways and greens on the Golf Course from time to time. Any such additions or changes to the Golf Course may diminish or obstruct any view from the Lots or Tracts and any express or implied easements for view purposes or for the passage of light and air are hereby expressly disclaimed.

9.5. **Errant Golf Balls.** Each Owner of a Lot or Tract hereby grants the owner of the Golf Course an easement for the right to have golf balls land on and fly over each Lot or Tract. Each Owner or Occupant agrees to assume all risks of harm or damage from errant golf balls associated with or incidental to owning a Lot or Tract contiguous and adjacent to the Golf Course. Each Owner or Occupant acknowledges that fencing or netting of any type as protection from or to deter errant golf balls is prohibited and each Owner or Occupant agrees not to install any such fencing or netting by accepting of title to a Lot or Tract.

9.6. **Irrigation Maintenance.** As a routine part of the maintenance of the Golf Course, there may be times that Residential Units abutting the Golf Course are subject to inundation or sprinkling of irrigation water on walls, fences, patio areas (including furniture), windows or other parts of the Lot or Tract or Improvements thereon which may cause Owner or Occupant additional maintenance or may cause actual damage to Improvements. Each Owner acknowledges that such risk exists and expressly assumes all responsibility for maintenance of his, her or its walls, fences, patio areas (including furniture), windows or other parts of the Lot or Tract or Improvements thereon. An Owner or Occupant shall not be authorized to alter any irrigation device of the Golf Course to prevent or divert such occurrences. Owner acknowledges Golf Course Operator owes Owner no duty to avoid errant water.

9.7. **Disclosure of Use of Non-Potable Tertiary Treated Water.** The water used to irrigate the Golf Course and to fill the lakes is tertiary treated. The water is safe for exterior contact only. The water is **NOT POTABLE. IT IS NOT SAFE FOR HUMAN OR PET CONSUMPTION.** Care should be exercised by all users of the Golf Course and Residents adjacent to the Golf Course to not consume or intake in any manner the irrigation or lake water. Swimming in the lakes is expressly prohibited.

9.8. **Limitations on Amendments.** In recognition of the fact that the provisions of this Article are for the benefit of the owner of the Golf Course, no amendment to this Article, and no amendment in derogation of any rights reserved or granted to the owner of the Golf Course by other provisions of this Declaration, may be made without the written approval of the owner of the Golf Course. The foregoing shall not apply, however, to amendments made by the Declarant.

9.9. **Jurisdiction and Cooperation.** It is Declarant's intention that the Association and the owner of the Golf Course shall cooperate to the maximum extent possible in the operation of the Properties and the Golf Course. Each shall reasonably assist the other in upholding the aesthetics of Laughlin Ranch Association. The Association shall have no power to promulgate rules and regulations affecting activities on or use of the Golf Course. Incidental to the operation of the Golf Course and clubhouse, there may be lighting (for example but not by way of limitation landscape lighting, parking lot lighting and driving range lighting) that does not comply with the dark sky intent of Declarant as expressed herein. The Golf Course shall minimize the non-complying lighting after 10:00 p.m.

ARTICLE 10 DISPUTE RESOLUTION

10.1. **Agreement to Resolve Certain Disputes Without Litigation.** As used in this Article 10, the term "Claim" shall mean: (a) any claim or cause of action arising out of or related in any way to the planning, design, engineering, grading, construction, or development of the Association Common Area or any Lot or Tract or any Improvements situated thereon, including, without limitation, any claim or cause of action that the Association Common Areas are defective or that a Declarant or their respective agents, contractors, employees, subcontractors, architects, engineers or consultants were negligent in the planning, design, engineering, grading, construction or development thereof; of (b) any claim or cause of action against a Declarant or any employee, agent, director, member or officer of a Declarant arising out of or in any way related to the development of Laughlin Ranch or the management or operation of the Association, including, without limitation, any claim for negligence, fraud, intentional misconduct or breach of fiduciary duty. The Association, the Declarant, all Owners, Lessees, Residents, and other Persons bound by this Declaration, and any Person not otherwise bound by this Declaration who agrees to submit to this Article (collectively, the "Bound Parties") agree that the dispute resolution procedures set forth in this Article shall apply to all Claims.

10.2. **Notice of Claim.** Any Bound Party who has or alleges to have a Claim (a "Claimant") against any other Bound Party (a "Respondent") shall notify each Respondent in writing of the Claim (the "Claim Notice"), within sixty (60) days after the Claimant knows or, in the exercise of reasonable diligence, should have known of the Claim. The Claim Notice shall state plainly and concisely: (a) the nature of the Claim, including, date, time, location, Persons involved, and Respondent's role in the Claim; (b) the factual and legal basis of the Claim; and (c) what Claimant wants Respondent to do or not do to resolve the Claim. If a Claimant does not issue a Claim Notice within the time period provided for in this section, the Claimant shall be deemed to have waived the claim and each Person who might otherwise have been a Respondent shall be released and discharged from all liability with respect to the Claim.

In the event the Claimant is the Association, the Association must provide written notice to all Members prior to the issuance of a Claim Notice or the initiation of any legal action, proceeding, reference or arbitration against a Declarant which notice shall (at a minimum) include: (a) a description of the Claim, (b) a description of the attempts of any Declarant to correct such Alleged Defect and the opportunities provided to Declarant to correct such Alleged Defect, (c) the estimated cost to repair such Alleged Defect, (d) the name and professional background of the attorney retained by the Association to pursue the claim against a Declarant and a description of the relationship between such attorney

and member(s) of the Board (if any), (e) a description of the fee arrangement between such attorney and the Association, (f) the estimated attorney's fees and expert fees and costs necessary to pursue the claim against a Declarant and the source of the funds which will be used to pay such fees and expenses, (g) the estimated time necessary to conclude the action against a Declarant, and (h) an affirmative statement from the Board that the action is in the best interests of the Association and its Members. If the Alleged Defect is alleged to be the result of an act or omission of a person licensed by the State of Arizona under Title 20 or Title 32 of the Arizona Revised Statutes (a "Licensed Professional"), then the notice from the Association must be accompanied by an affidavit from a Licensed Professional in the same discipline as the Licensed Professional alleged to be responsible for the Alleged Defect. The affidavit must contain the following information: 1) the expert's qualifications to express an opinion on the licensed professional's standard of care or liability for the claim; 2) the factual basis for each claim against a licensed professional; 3) the licensed professional's acts, errors or omissions that the expert considers to be a violation of the applicable standard of care resulting in liability; and 4) the manner in which the licensed professional's acts, errors or omissions caused or contributed to the damages or other relief sought by the claimant.

10.3. **Mediation.** If the Parties do not resolve the Claim through negotiation within thirty (30) days after the date of the Claim Notice or within such longer period as may be agreed upon by the Parties ("Termination of Negotiations"), Claimant shall have thirty (30) days additional days within which to submit the Claim to mediation under the auspices of an independent mediation service designated by the Declarant.

If Claimant does not submit the Claim to mediation within thirty (30) days after Termination of Negotiations, Claimant shall be deemed to have waived the Claim, and Respondent shall be released and discharged from any and all liability to Claimant on account of such Claim.

If the Parties do not settle the Claim within thirty (30) days after submission of the matter to the mediation process, or within such time as determined reasonable or appropriate by the mediator, the mediator shall issue a notice of termination of the mediation proceedings ("Termination of Mediation Notice"). The Termination of Mediation Notice shall set forth when and where the Parties met, that the Parties are at an impasse, and the date that mediation was terminated.

10.4. **Binding Arbitration.** In the event a Claim is not resolved by Mediation, the Claimant shall have fifteen (15) days after the date of Termination of Mediation Notice to submit the Claim to binding arbitration in accordance with this section. If the Claimant fails to timely submit the Claim to arbitration, then the Claim

shall be deemed waived and abandoned and the Respondent shall be relieved of any and all liability to Claimant arising out of the Claim. If the Claimant submits the Claim to binding arbitration in accordance with this section, the arbitration shall be conducted in accordance with the following rules:

10.4.1. **Initiation of Arbitration.** The arbitration shall be initiated by either party delivering to the other a Notice of Intention to Arbitrate as provided for in the American Arbitration Association ("AAA") Commercial Arbitration Rules, as amended from time to time (the "AAA Rules").

10.4.2. **Governing Procedures.** The arbitration shall be conducted in accordance with the AAA Rules and A.R.S. § 12-1501, et seq. In the event of a conflict between the AAA Rules and this section 10.4 the provisions of this section 10.4 shall govern.

10.4.3. **Appointment of Arbitrator.** The parties shall appoint a single Arbitrator by mutual agreement. If the parties have not agreed within ten (10) days of the date of the Notice of Intention to Arbitrate on the selection of an arbitrator willing to serve, the AAA shall appoint a qualified Arbitrator to serve. Any arbitrator chosen in accordance with this subsection is referred to in this section 10.4 as the "Arbitrator".

10.4.4. **Qualifications of Arbitrator.** The Arbitrator shall be neutral and impartial. The Arbitrator shall be fully active in such Arbitrator's occupation or profession, knowledgeable as to the subject matter involved in the dispute, and experienced in arbitration proceedings. The foregoing shall not preclude otherwise qualified retired lawyers or judges.

10.4.5. **Disclosure.** Any candidate for the role of Arbitrator shall promptly disclose to the parties all actual or perceived conflicts of interest involving the dispute or the parties. No Arbitrator may serve if such person has a conflict of interest involving the subject matter of the dispute or the parties. If an Arbitrator resigns or becomes unwilling to continue to serve as an Arbitrator, a replacement shall be selected in accordance with the procedure set forth in Subsection 10.4.3 above.

10.4.6. **Compensation.** The Arbitrator shall be fully compensated for all time spent in connection with the arbitration proceedings in accordance with the Arbitrator's usual hourly rate, unless otherwise agreed to by the parties, for all time spent by the Arbitrator in connection with the arbitration proceeding. Pending the final award, the Arbitrator's compensation and expenses shall be advanced equally by the parties.

10.4.7. **Preliminary Hearing.** Within thirty (30) days after the Arbitrator has been appointed, a preliminary hearing among the Arbitrator and counsel for the Parties shall be held for the purpose of developing a plan for the management of the arbitration, which shall then be memorialized in an appropriate order. The matters which may be addressed include, in addition to those set forth in the AAA Rules, the following: (i) definition of issues; (ii) scope, timing and types of discovery, if any; (iii) schedule and place(s) of hearings; (iv) setting of other timetables; (v) submission of motions and briefs; (vi) whether and to what extent expert testimony will be required, whether the Arbitrator should engage one or more neutral experts, and whether, if this is done, engagement of experts by the Parties can be obviated or minimized; (vii) whether and to what extent the direct testimony of witnesses will be received by affidavit or written statement; and (viii) any other matters which may promote the efficient, expeditious, and cost-effective conduct of the proceeding.

10.4.8. **Management of Arbitration.** The Arbitrator shall actively manage the proceedings as the Arbitrator deems best so as to make the proceedings expeditious, economical and less burdensome than litigation.

10.4.9. **Confidentiality.** All papers, documents, briefs, written communication, testimony and transcripts as well as any and all arbitration decisions shall be confidential and not disclosed to anyone other than the Arbitrator, the parties or the parties' attorneys and expert witnesses (where applicable to their testimony), except that upon prior written consent of all parties, such information may be divulged to additional third parties. All third parties shall agree in writing to keep such information confidential.

10.4.10. **Hearings.** Hearings may be held at any place within the State of Arizona designated by the Arbitrator and, in the case of particular witnesses not subject to subpoena at the usual hearing site, at a place where such witnesses can be compelled to attend.

10.4.11. **Final Award.** The Arbitrator shall promptly (within sixty (60) days of the conclusion of the proceedings or such longer period as the parties mutually agree) determine the claims of the parties and render a final award in writing. The Arbitrator may award the prevailing party in the proceeding all or a part of such party's reasonable attorneys' fees and expert witness fees, taking into account the final result of arbitration, the conduct of the parties and their counsel in the course of the arbitration, and other relevant factors. The Arbitrator shall not award any punitive damages. The Arbitrator shall not award indirect, consequential or special damages

regardless of whether the possibility of such damage or loss was disclosed to, or reasonably foreseen by the party against whom the claim is made; provided, however, that such damages may be deemed by the Arbitrator to be direct damages in an award reimbursing payments made by a party therefor to a third party. The Arbitrator shall assess the costs of the proceedings (including, without limitation, the fees of the Arbitrator) against the non-prevailing party.

10.5. Right to Enter, Inspect, Repair and/or Replace. Within a reasonable time after the receipt by a Declarant of a Claim Notice pertaining to an alleged deficiency in the planning, design, engineering, grading, construction or development of the Association Common Area or any Lot or Tract, or any Improvement constructed on the Association Common Area or a Lot or Tract (an "Alleged Defect"), the Declarant shall have the right, upon reasonable notice to Claimant and during normal business hours, to enter onto or into, as applicable, the Association Common Area, any Tract or Lot, including any Residence or building constructed thereon, and/or any Improvements for the purposes of inspecting and/or conducting testing to determine the validity of the Claim and, if deemed necessary by the Declarant, to correct, repair and/or replace the Alleged Defect. In conducting such inspection, testing, repairs and/or replacement, the Declarant or the Developer shall be entitled to take any actions as it shall deem reasonable and necessary under the circumstances.

Nothing set forth in this section shall be construed to impose any obligation on a Declarant to inspect, test, repair or replace any item or Alleged Defect for which a Declarant is not otherwise obligated under applicable law or any limited warranty provided by a Declarant in connection with the sale of the Lots or Tracts and/or the Improvements constructed thereon. The right of a Declarant to enter, inspect, test, repair and/or replace reserved hereby shall be irrevocable and may not be waived or otherwise terminated except by a writing, in recordable form, executed and Recorded by a Declarant. In no event shall any statutes of limitations be tolled during the period in which a Declarant conducts any inspection or testing of any Alleged Defects.

10.6. Use of Funds. In the event the Association recovers any funds from a Declarant or any other Person as a result of a Claim involving an Alleged Defect, the funds shall first be used to correct and/or repair the Alleged Defect or to reimburse the Claimant for any costs actually incurred by such Claimant in correcting and/or repairing the Alleged Defect, and any remaining funds shall be paid into the Association's reserve fund.

10.7. Approval of Litigation. After the expiration of the Declarant Control Period, the Association shall not deliver a Claim Notice to any Bound Party, commence

any legal action or arbitration proceeding against any Bound Party or incur any expenses (including, without limitation, attorneys' fees) in connection with any Claim without the written approval of Owners entitled to cast more than seventy-five percent (75%) of the Eligible Votes, excluding the votes of any Owner who would be a defendant in such proceedings. The Association must pay for any such legal action or arbitration proceeding with monies that are specifically collected for purposes and may not borrow money or use reserve funds or other monies collected for specific Association obligations other than legal fees. In the event that the Association commences any legal action or arbitration proceeding involving a Claim, all Owners must notify prospective purchasers of such legal action or arbitration proceeding and must provide such prospective purchasers with a copy of the notice received from the Association in accordance with section 10.2.

ARTICLE 11 GENERAL PROVISIONS

11.1. **Enforcement.** The Association or any Owner shall have the right to enforce the Project Documents. In addition to such other rights provided elsewhere herein, the Association shall have the right to enforce any of the rules and regulations of the Association and the obligations of any Owner or Resident under this Declaration or any provisions of the Association's Articles of Incorporation or Bylaws:

(i) by assessing a reasonable fine against such Owner or Resident, which said fine shall be enforceable as an Assessment;

(ii) recording a Notice of Violation or Noncompliance against Owner's property in compliance with section 11.18 hereof;

(iii) suspending the right of such Owner or Resident to use Association Property: (1) for any period during which an Assessment remains delinquent, (2) for a period not to exceed 60 days for any infraction of the Project Documents, or (3) for successive 60 day periods if any such infraction is not corrected during any preceding suspension period; or,

(iv) suspending the right of such owner to vote at meetings of the Association, provided that such voting suspension may not be imposed for a period longer than thirty (30) days per violation.

No penalty may be imposed under this section until the Owner or Resident accused of any such violation has been afforded the right to be heard in person, by submission of a

written statement, or through a representative at any such hearing. The Association may also take judicial action against any Owner or Resident to enforce complaints with such rules, regulations or other obligations or to obtain damages for violation, all to the extent permitted by law.

11.2. Term; Method of Termination. Unless terminated in accordance with this section, this Declaration shall continue in full force and effect for a term of twenty (20) years from the date this Declaration is Recorded, after which time this Declaration shall be automatically extended for successive periods of ten (10) years each. This Declaration may be terminated at any time if such termination is approved by the affirmative vote or written consent, or any combination thereof, of Members holding ninety percent (90%) or more of the votes in the Association. If the necessary votes and consents are obtained, the Board shall cause to be Recorded a Certificate of Termination, duly signed by the President or Vice President and attested by the Secretary or Assistant Secretary of the Association, with their signatures acknowledged. Thereupon this Declaration shall have no further force and effect, and the Association shall be dissolved pursuant to applicable law.

11.3. Amendments.

11.3.1. Except for amendments made pursuant to subsection 11.3.2 or 11.3.3 and subject to the provisions of 11.3.4 of this Declaration, this Declaration may only be amended by the written approval or the affirmative vote, or any combination thereof, of Members holding not less than sixty-seven percent (67%) of the eligible voting power in the Association.

11.3.2. Either the Board or the Declarant may amend this Declaration, without obtaining the approval or consent of any Owner, Mortgagee or other Person, in order to conform this Declaration to the requirements or guidelines of the Federal National Mortgage Association, the Federal Home Loan Mortgage Corporation, the Federal Housing Administration, the Veterans Administration or any federal, state or local governmental agency whose approval of the Project or the Project Documents is required by law or requested by the Declarant.

11.3.3. During the Declarant Control Period, the Declarant may amend this Declaration without the consent or approval of any other Owner or other Person.

11.3.4. So long as the Declarant or any Declarant Affiliate owns any Lot, Tract or other portion of the Property, or any portion of the Additional Property, no

amendment to this Declaration shall be effective unless approved in writing by the Declarant (or unless the Declarant expressly waives in writing its right to approve such amendments).

11.3.5. Any amendment approved pursuant to subsection 11.3.1 of this Declaration or by the Board pursuant to subsection 11.3.2 of this Declaration shall be signed by the President or Vice President of the Association and shall be Recorded. Any such amendment shall certify that the amendment has been approved as required by this section. Any amendment made by the Declarant pursuant to subsection 11.3.2 or 11.3.3 of this Declaration shall be executed by the Declarant and shall be Recorded.

11.4. **Interpretation.** Except for judicial construction, the Association shall have the exclusive right to construe and interpret the provisions of this Declaration. In the absence of any adjudication to the contrary by a court of competent jurisdiction, the Association's construction or interpretation of the provisions hereof shall be final, conclusive and binding as to all Persons and property benefitted or bound by this Declaration.

11.5. **Severability.** Any determination by any court of competent jurisdiction that any provision of this Declaration is invalid or unenforceable shall not affect the validity or enforceability of any of the other provisions hereof.

11.6. **Perpetuities.** If any of the covenants, conditions, restrictions or other provisions of this Declaration shall be unlawful, void or voidable for violation of the rule against perpetuities, then such provisions shall continue only until twenty-one (21) years after the death of the last survivor of the now living descendants of the person holding the office of President of the United States on the date this Declaration is Recorded.

11.7. **Change of Circumstances.** Except as otherwise expressly provided in this Declaration, no change of conditions or circumstances shall operate to extinguish, terminate or modify any of the provisions of this Declaration.

11.8. **Rules and Regulations.** In addition to the right to adopt rules and regulations on the matters expressly mentioned elsewhere in this Declaration, the Association shall have the right to adopt, as part of the Association Rules, additional rules and regulations with respect to any other aspects of the Association's rights, activities and duties, provided said additional rules and regulations are not inconsistent with the provisions of the other Project Documents. Once adopted the Rules and Regulations shall have the same force and effect as if they were included in this Declaration.

11.9. Laws, Ordinances and Regulations.

11.9.1. The covenants, conditions and restrictions set forth in this Declaration and the provisions requiring Owners and other Persons to obtain the approval of the Board or the Architectural Committee with respect to certain actions are independent of the obligation of the Owners and other Persons to comply with all applicable laws, ordinances and regulations, and compliance with this Declaration shall not relieve an Owner or any other Person from the obligation also to comply with all applicable laws, ordinances and regulations.

11.9.2. Any violation of any state, municipal or local law, ordinance or regulation pertaining to the ownership, occupation or use of any property within the Property is hereby declared to be in violation of this Declaration and subject to any or all of the enforcement proceedings set forth herein.

11.10. References to this Declaration in Deeds. Deeds to and instruments affecting any Lot or Tract or any other part of the Project may contain the covenants, conditions and restrictions herein set forth by reference to this Declaration; but regardless of whether any such reference is made in any deed or instrument, each and all of the provisions of this Declaration shall be binding upon the grantee Owner or other Person claiming through any instrument and his, her or its heirs, executors, administrators, successors and assigns.

11.11. Gender and Number. Wherever the context of this Declaration so requires, any word used in the masculine, feminine or neuter genders shall include each of the other genders, words in the singular shall include the plural, and words in the plural shall include the singular.

11.12. Captions and Title; Section References; Exhibits. All captions, titles or headings of the Articles and Sections in this Declaration are for the purpose of reference and convenience only and are not to be deemed to limit, modify or otherwise affect any of the provisions hereof or to be used in determining the meaning or intent thereof. References in this Declaration to numbered Articles, Sections or Subsections, or to lettered Exhibits, shall be deemed to be references to those paragraphs or Exhibits so numbered or lettered in this Declaration, unless the context otherwise requires. Any Exhibits referred to in this Declaration are hereby incorporated herein by reference and fully made a part hereof.

11.13. Notices. If notice of any action or proposed action by the Board or any committee or of any meeting is required by applicable law, the Project Documents or

resolution of the Board to be given to any Owner, Lessee or Resident then, unless otherwise specified in the Project Documents or in the resolution of the Board, or unless otherwise required by law, such notice requirement shall be deemed satisfied if notice of such action, proposed action or meeting is published once in any newspaper in general circulation within Mohave County. This section shall not be construed to require that any notice be given if not otherwise required and shall not prohibit satisfaction of any notice requirement in any other manner.

11.14. Indemnification. The Association shall indemnify each and every officer and director of the Association, each and every member of the Architectural Committee, and each and every member of any committee appointed by the Board (including, for purposes of this section, former officers and directors of the Association, former members of the Architectural Committee, and former members of committees appointed by the Board) and any management agent hired by the Board, and its employees (collectively, "Association Officials" and individually an "Association Official") to the full extent permitted by A.R.S. § 10-2305(C), as amended from time to time. This indemnification shall include indemnification against any and all expenses, including attorneys' fees, reasonably incurred by or imposed upon an Association Official in connection with any threatened, pending or completed action, suit or proceeding, whether civil, criminal, administrative or investigative, other than an action by or in the right of the Association, by reason of the fact that the Association Official is or was a member, director, officer, employee or agent of the Association or is or was serving at the request of the Association as a member, director, officer, employee or agent of another corporation, partnership, joint venture, trust or other enterprise, against expenses, including attorney fees, and against judgments, fines and amounts paid in settlement (if the settlement is approved by the Board serving at the time of such settlement) actually and reasonably incurred by the Association Official in connection with such action, suit or proceeding if the Association Official acted, or failed to act, in good faith and in a manner the Association Official reasonably believed to be in or not opposed to the best interests of the Association and, with respect to any criminal action or proceeding, had no reasonable cause to believe the conduct was unlawful. No Association Official shall have any personal liability with respect to any contract or other commitment made by them or action taken by them, in good faith, on behalf of the Association (except indirectly to the extent that such Association Official may also be a Member of the Association and therefore subject to Assessments hereunder to fund a liability of the Association), and the Association shall indemnify and forever hold each such Association Official free and harmless from and against any and all liability to others on account of any such contract, commitment or action. Any right to indemnification provided for herein shall not be exclusive of any other rights to which any Association Official may be entitled. If the Board deems it appropriate, in its sole discretion, the Association may advance funds to or for the benefit

of any Association Official who may be entitled to indemnification hereunder to enable such Association Official to meet on going costs and expenses of defending himself or herself in any action or proceeding brought against such Association Official by reason of his or her being, or having been, an Association Official. In the event it is ultimately determined that an Association Official to whom, or for whose benefit, funds were advanced pursuant to the preceding sentence does not qualify for indemnification pursuant to this section or otherwise under the Articles, Bylaws or applicable law, such Association Official shall promptly upon demand repay to the Association the total of such funds advanced by the Association to him or her, or for his or her benefit, with interest (should the Board so elect) at a rate not to exceed ten percent (10%) per annum from the date(s) advanced until paid.

11.15. No Partition. No Person acquiring any interest in the Property or any part thereof shall have a right to, nor shall any person seek, any judicial partition of the Common Area, nor shall any Owner sell, convey, transfer, assign, hypothecate or otherwise alienate all or any of such Owner's interest in the Common Area or any funds or other assets of the Association except in connection with the sale, conveyance or hypothecation of such Owner's Lot or Tract (and only appurtenant thereto), or except as otherwise expressly permitted herein. This section shall not be construed to prohibit the Board from acquiring and disposing of tangible personal property nor from acquiring or disposing of title to real property (other than disposition of title to the Common Area) which may or may not be subject to this Declaration.

11.16. Property Held in Trust. Except as otherwise expressly provided in this Declaration, any and all portions of the Property (and of the Additional Property) which are now or hereafter held in a subdivision or similar trust or trusts (or similar means of holding title to property), the beneficiary of which trusts is the Declarant or a Declarant Affiliate, shall be deemed for all purposes under this Declaration to be owned by the Declarant or such Declarant Affiliate, as applicable, and shall be treated for all purposes under this Declaration in the same manner as if such property were owned in fee by the Declarant or such Declarant Affiliate, as applicable. No conveyance, assignment or other transfer of any right, title or interest in or to any of such property by the Declarant or any such Declarant Affiliate to any such trust (or the trustee thereof) or to the Declarant or any such Declarant Affiliate by any such trust (or the trustee thereof) shall be deemed for purposes of this Declaration to be a sale of such property or any right, title or interest therein.

11.17. Number of Days. In computing the number of days for purposes of any provision of this Declaration or the Articles or Bylaws, all days shall be counted including Saturdays, Sundays and holidays; provided however, that if the final day of any time

period falls on a Saturday, Sunday or legal holiday, then the final day shall be deemed to be the next day which is not a Saturday, Sunday or legal holiday.

11.18. Notice of Violation or Noncompliance. The Association shall have the right to Record a written notice of a violation or noncompliance by any Owner or Occupant of any restriction or provision of the Project Documents. The notice shall be executed and acknowledged by an officer of the Association and shall contain substantially the following information: (a) the name of the Owner or Occupant; (b) the legal description of the Lot or Tract against which the notice is being Recorded; (c) a brief description of the nature of the violation or noncompliance; (d) a statement that the notice is being Recorded by the Association pursuant to this Declaration; and (e) a statement of the specific steps which must be taken by the Owner or Occupant to cure the violation or noncompliance. Recordation of a notice of violation or noncompliance shall serve as a notice to the Owner and Occupant, and to any subsequent purchaser of the Lot or Tract, that there is such a violation or noncompliance. If, after the Recordation of such notice, it is determined by the Association that the violation or noncompliance referred to in the notice does not exist or that the violation or noncompliance referred to in the notice has been cured, the Association shall Record a notice of compliance which shall state the legal description of the Lot or Tract against which the notice of violation or noncompliance was recorded, the Recording data of the notice of violation or noncompliance, and shall state that the violation or noncompliance referred to in the notice of violation or noncompliance has been cured or, if such be the case, that it did not exist. Notwithstanding the foregoing, failure by the Association to Record a notice of violation or noncompliance shall not constitute a waiver of any existing violation or noncompliance or evidence that no violation or noncompliance exists. If, after the recording of the Notice of Violation or Noncompliance, the violation or noncompliance has not been cured, the Association shall have the right, upon not less than twenty-four (24) hours prior written notice, to enter upon any Lot for the purpose of curing the violation or noncompliance, including but without limitation, removal of any unauthorized improvements and restoration of the premises, removal of any unauthorized personal property and placing the same in storage at the expense of the defaulting Owner, repainting the exterior of any building which has been painted in an unapproved manner of color, replacement of any trees, or other vegetation which has died or been removed without approval and cleaning up any unsightly material or debris upon any Lot. Any such entry shall not be deemed a trespass. Any expenses incurred by the Association through the exercise of the right of entry to enforce the Declaration shall be enforceable as an assessment against the Lot enforced as a lien.

11.19. Disclaimer of Representations. Notwithstanding anything to the contrary herein, neither the Declarant nor any Declarant Affiliate makes any warranties or

representations whatsoever that the plans presently envisioned for the complete development of the Project can or will be carried out, or that any real property now owned or hereafter acquired by the Declarant or by any Declarant Affiliate is or will be subjected to this Declaration, or that any such real property (whether or not it has been subjected to this Declaration) is or will be committed to or developed for a particular (or any) use, or that if such real property is once used for a particular use, such use will continue in effect. While neither the Declarant nor any Declarant Affiliate believes that any of the restrictive covenants contained in this Declaration is or may be invalid or unenforceable for any reason or to any extent, neither the Declarant nor any Declarant Affiliate makes any warranty or representation as to the present or future validity or enforceability of any such restrictive covenant. Any Owner acquiring a Lot or Tract in reliance on one or more of such restrictive covenants shall assume all risks of the validity and enforceability thereof and by accepting a deed to the Lot or Tract agrees to hold the Declarant and all Declarant Affiliates harmless therefrom.

11.20. Amendments Affecting Declarant Rights. Notwithstanding any other provision of this Declaration to the contrary, no provision of this Declaration (including but not limited to, this section) which grants to or confers upon the Declarant or upon any Declarant Affiliate any rights, privileges, easements, benefits or exemptions (except for rights, privileges, easements, benefits, or exemptions granted to or conferred upon Owners generally) shall be modified, amended or revoked in any way, so long as the Declarant, any Declarant Affiliate or a trustee for the benefit of the Declarant or any Declarant Affiliate owns any portion of the Property, without the express written consent of the Declarant.

11.21. High Power Transmission Lines. Each Owner, by accepting a deed to a Lot or Tract, or by otherwise acquiring title to a Lot or Tract, acknowledges that: (a) the Project includes, or may include or be adjacent to or in the vicinity of, property which is subject to easements for high power transmission lines and related towers, systems and other equipment (some of which may be on or over Common Area, Neighborhood Common Area and/or other open space or recreational areas); (b) some studies have suggested links between such high power transmission lines, or similar systems or equipment, and increased incidences of various illnesses in persons residing nearby (including, without limitation, some forms of cancer); (c) the Declarant has made no representations, warranties or statements regarding such easements or such high power transmission lines or related towers, systems or equipment (except to note their existence), or any health or other risks related (or potentially related) thereto; and (d) such Owner (for such Owner and its family members, other Occupants, successors and assigns) hereby accepts and assumes any and all health and other risks as may now or hereafter be or become associated with such high power transmission lines, or similar systems or

equipment, or any new or replacement equipment or systems, and agrees not to assert or make any claim against the Declarant, any Declarant Affiliate or the Association, or any director, officer, employee, agent, representative or contractor of any of them, related thereto.

11.22. Bulk Service Agreements.

11.22.1. The Board, acting on behalf of the Association, shall have the right, power and authority to enter into one or more Bulk Service Agreements with one or more Bulk Providers (each of which terms is defined below), for such term(s), at such rate(s) and on such other terms and conditions as the Board deems appropriate, all with the primary goals of providing to Owners and Occupants of Lots, Tracts or both within the Property, or within one or more portions thereof, utility services (including but not limited to electric, water, wastewater, telephone and gas), cable television, community satellite television or other electronic entertainment, information or communication services: (a) which might not otherwise be generally available to such Owners and occupants; (b) at rates or charges lower than might otherwise generally be charged to Owners and Occupants for the same or similar services; (c) otherwise on terms and conditions which the Board believes to be in the interests of Owners and Occupants generally; or (d) any combination of the foregoing.

11.22.2. If all Lots and Tracts within the Property are to be served by a particular Bulk Service Agreement, the Board shall have the option either to: (a) include the Association's costs under such Bulk Service Agreement in the budget for each applicable fiscal year and thereby include such costs in the Annual Assessments for each such applicable year; or (b) separately bill (which may be effected by a separate bulk service charge on the regular assessment statement) to each Owner his, her or its proportionate share of the Association's costs under such Bulk Service Agreement if not all Lots and Tracts within the Property will be served by a particular Bulk Service Agreement. The Declarant may exempt Lots and Tracts from the Bulk Service Agreement under the provisions of a Tract Declaration.

11.22.3. The Declarant, for each Lot and Tract, hereby covenants and agrees, and each Owner other than the Declarant, by becoming the Owner of a Lot or Tract, is deemed to covenant and agree, to pay all amounts levied or charged against or to him, her or it (or his, her or its Lot or Tract) by the Board pursuant to this section 11.22, and all such amounts: (a) shall be deemed to be a part of the Assessments against the Lots or Tracts against or to which they are levied or charged (or against or to whose Owners they are levied or charged); (b) with interest, late charges and all costs, including but not limited to reasonable attorney's fees, incurred by the Association in collecting or

attempting to collect delinquent amounts, shall be secured by the lien for Assessments established by this Declaration; and (c) as with other Assessments, shall also be the personal obligation of each Person who was an Owner of the Lot or Tract at the time such amount became due (which personal obligation for delinquent amounts shall not pass to the successors in title of the Owner unless expressly assumed by them unless title is transferred to one or more such successors for purposes of avoiding payment of such amounts or other Assessments or is transferred to a Person controlling, controlled by or under common control with the Owner transferring title).

11.22.4. No Owner of a Lot or Tract covered by a Bulk Service Agreement shall be entitled to avoid or withhold payment of amounts charged by the Board to such Owner or such Owner's Lot or Tract under this section 11.22, whether on the basis that such Owner does not use, accept or otherwise benefit from the services provided under such Bulk Service Agreement, or otherwise. However, the Board shall have the right, at its option, to exempt from payment of such amounts any Lot or Tract upon which no Residential Lot or Tract or other building has been completed.

11.22.5. "Bulk Provider" means a private, public or quasi-public utility or other company which provides, or proposes to provide, utility services (including but not limited to electric, water, wastewater, telephone and gas), cable television, community satellite television or other electronic entertainment, information or communication services to Lots, Tracts or both within the Property, or within one or more portions thereof, pursuant to a "Bulk Service Agreement" (as defined below). Declarant, or an Affiliate of Declarant, may be a Bulk Provider of services pursuant to a Bulk Service Agreement.

11.22.6. "Bulk Service Agreement" means an agreement between the Association and a Bulk Provider pursuant to which the Bulk Provider would provide cable television, community satellite television or other electronic entertainment, information or communication services to Lots, Tracts or both within the Property, or within one or more portions thereof.

11.22.7. During the Period of Declarant Control, the Board shall not, without the approval of Members holding at least sixty-seven percent (67%) of all Class A votes represented in person or by proxy at an annual or special meeting of the Members of the Association, enter into a Bulk Service Agreement which imposes on the Association or its Members (other than Declarant or a Developer which, in either case, agrees in writing thereto) any obligation to pay the direct costs of construction of any cables, lines or other facilities or equipment for any such cable television, community satellite television or electronic entertainment, information or communication services,

but nothing in this Section 9.22.7 shall prevent the Board from entering into, or require approval by the Members of, any Bulk Service Agreement which imposes on the Association or its Members installation, connection, service charge or similar charges or fees which do not exceed those generally prevailing at the time within the greater Bullhead City, Arizona, area, or which includes as a component of the monthly fee charged by the Bulk Provider amortization of some or all of its capital costs and related costs in providing services under the Bulk Service Agreement.

11.23. Recreational Amenity Agreements.

11.23.1. The Board, acting on behalf of the Association, shall have the right, power and authority to enter into one or more Recreational Amenity Agreements with one or more Recreational Amenity Providers (each of which terms is defined below), for such term(s), at such rate(s) and on such other terms and conditions as the Board deems appropriate, all with the primary goals of providing to Owners and Occupants of Lots, Tracts or both within the Property, or within one or more portions thereof, recreational amenities such as use of a Clubhouse along the river, beach access, launch facilities, boat storage facilities, fueling docks and other recreational amenities: (a) which might not otherwise be generally available to such Owners and occupants; (b) at rates or charges lower than might otherwise generally be charged to Owners and Occupants for the same or similar services; (c) otherwise on terms and conditions which the Board believes to be in the interests of Owners and Occupants generally; or (d) any combination of the foregoing.

11.23.2. If all Lots and Tracts within the Property are to be served by a particular Recreational Amenity Agreement, the Board shall have the option either to: (a) include the Association's costs under such Recreational Amenity Agreement in the budget for each applicable fiscal year and thereby include such costs in the Annual Assessments for each such applicable year; or (b) separately bill (which may be effected by a separate amenity charge on the regular assessment statement) to each Owner his, her or its proportionate share of the Association's costs under such Recreational Amenity Agreement if not all Lots and Tracts within the Property will be served by a particular Recreational Amenity Agreement. The Declarant may exempt Lots and Tracts from the Recreational Amenity under the provisions of a Tract Declaration.

11.23.3. The Declarant, for each Lot and Tract, hereby covenants and agrees, and each Owner other than the Declarant, by becoming the Owner of a Lot or Tract, is deemed to covenant and agree, to pay all amounts levied or charged against or to him, her or it (or his, her or its Lot or Tract) by the Board pursuant to this section 11.23, and all such amounts: (a) shall be deemed to be a part of the Assessments against the Lots

or Tracts against or to which they are levied or charged (or against or to whose Owners they are levied or charged); (b) with interest, late charges and all costs, including but not limited to reasonable attorney's fees, incurred by the Association in collecting or attempting to collect delinquent amounts, shall be secured by the lien for Assessments established by this Declaration; and (c) as with other Assessments, shall also be the personal obligation of each Person who was an Owner of the Lot or Tract at the time such amount became due (which personal obligation for delinquent amounts shall not pass to the successors in title of the Owner unless expressly assumed by them unless title is transferred to one or more such successors for purposes of avoiding payment of such amounts or other Assessments or is transferred to a Person controlling, controlled by or under common control with the Owner transferring title).

11.23.4. No Owner of a Lot or Tract covered by a Recreational Amenity Agreement shall be entitled to avoid or withhold payment of amounts charged by the Board to such Owner or such Owner's Lot or Tract under this section 11.22, whether on the basis that such Owner does not use, accept or otherwise benefit from the services provided under such Recreational Amenity Agreement, or otherwise. However, the Board shall have the right, at its option, to exempt from payment of such amounts any Lot or Tract upon which no Residential Lot or Tract or other building has been completed.

11.23.5. "Recreational Amenity Provider" means a private, public or quasi-public entity or other company which provides, or proposes to provide, recreational amenities or services including, but not limited to, launch facilities, storage facilities, (boat, R.V. or otherwise) semi-private or private beach, clubhouse, or within one or more portions thereof, pursuant to a "Recreational Amenity Agreement" (as defined below). Declarant, or an Affiliate of Declarant, may be a Recreational Amenity Provider of services pursuant to a Recreational Amenity Agreement.

11.23.6. "Recreational Amenity Agreement" means an agreement between the Association and a Recreational Amenity Provider pursuant to which the Recreational Amenity Provider would provide launch facilities, clubhouse, dry boat storage, recreational vehicle storage, beach access, and other recreational type amenities to Lots, Tracts or both within the Property, or within one or more portions thereof.

11.23.7. During the Period of Declarant Control, the Board shall not, without the approval of Members holding at least sixty-seven percent (67%) of all Class A votes represented in person or by proxy at an annual or special meeting of the Members of the Association, enter into a Recreational Amenity Agreement which imposes on the Association or its Members (other than Declarant or a Developer which, in either case,

agrees in writing thereto) any obligation to pay the direct costs of construction or purchase of any such recreational amenity facilities but nothing in this Section 9.23.7 shall prevent the Board from entering into, or require approval by the Members of, any Recreational Amenity Agreement which imposes on the Association or its Members installation, connection, service charge or similar charges or fees which do not exceed those generally prevailing at the time within the greater Bullhead City, Arizona, area, if such service is available.

ARTICLE 12 NON-RESIDENTIAL TRACTS

The Declarant shall have the right, at its option, to execute a Tract Declaration pursuant to section 2.2 to designate a Lot or Tract as a Non-Residential Tract. Any Non-Residential Tract shall be deemed to be fully a part of the Property, and such Non-Residential Tract and each Owner and Occupant thereof shall be deemed to be fully subject to this Declaration and all of the Project Documents, except as provided in the Tract Declaration Recorded for the NonResidential Tract in accordance with this Article. The Declarant may, in the Tract Declaration for a Non-Residential Tract, exempt that Non-Residential Tract from such provisions of the Project Documents as the Declarant sees fit, or modify the effect of one or more provisions of the Project Documents in such manner and to such extent as the Declarant sees fit (including exemption of Assessments) except that the Non-Residential Tract may not be exempted from the authority and powers of the Community Master Planner and the Design Review Board. The Declarant may impose, substitute or modified use restrictions, architectural controls and other provisions relating to the use and development of that Non-Residential Tract. It is the Declarant's intent, in reserving to itself the rights, options and privileges in this Article 12, to permit itself the latitude and flexibility to include within the Property parcels devoted to non-residential uses and purposes where, in the Declarant's judgment, doing so would promote the consistent development and maintenance of property in and about the Project, including without limitation Common Areas, drainage channels and facilities, and other open space and greenbelt areas, while at the same time limiting, to the extent appropriate in the Declarant's judgment, the effect on such Tracts of provisions of this Declaration and of the other Project Documents more suited for application to residential properties.


The rest of this page is left blank intentionally

IN WITNESS WHEREOF, Declarant has executed this instrument as of the date first set forth above.

LAUGHLIN RANCH, LLC,
an Arizona limited liability company


By: 
By: DAVID W. LORDS
Its: Managing Member

STATE OF ARIZONA)
) SS
COUNTY OF MOHAVE)



On this, the 16th day of February, 2005, before me, the undersigned notary public, personally appeared DAVID W. LORDS, who acknowledged himself to be the Managing Member of LAUGHLIN RANCH, LLC, an Arizona limited liability company and that he, being authorized so to do, executed the foregoing instrument for the purposes therein contained by signing the name of the company, by himself as such officer.

IN WITNESS WHEREOF, I hereunto set my hand and official seal.


Notary Public

My Commission Expires:

Jan. 20, 2007

EXHIBIT "A"

LEGAL DESCRIPTION

**ALL OF SECTIONS 8 AND 9, TOWNSHIP 20 NORTH, RANGE 21
WEST, GILA AND SALT RIVER BASE AND MERIDIAN**

5
pt
When Recorded Return to:
Kelley, Moss & Williams, PLLC
PO Box 20189
Bullhead City, AZ 86439-0189

PAGE: 1 of 5 FEE # 2006113086

B:6550 P:685

OFFICIAL RECORDS
OF MOHAVE COUNTY
JOAN MCCALL,
COUNTY RECORDER



11/20/2006 03:22 PM Fee: \$14.00
DOC TYPE: CCR
PAID BY: KELLEY MOSS & WILLIAMS

**FIRST AMENDMENT TO DECLARATION
OF COVENANTS, CONDITIONS, RESTRICTIONS AND
EASEMENTS FOR LAUGHLIN RANCH ASSOCIATION
(AMENDED AND RESTATED) BULLHEAD CITY,
MOHAVE COUNTY, ARIZONA RECORDED AT
BOOK 5444, PAGE 549, OFFICIAL RECORDS OF
MOHAVE COUNTY, ARIZONA**

This First Amendment to the Declaration of Covenants, Conditions, Restrictions and Easements for Laughlin Ranch Association (Amended and Restated) Bullhead City, Mohave County, Arizona, recorded at Book 5444, page 549, Official Records of Mohave County, Arizona is made and entered into this day by the Declarant, Laughlin Ranch, LLC, an Arizona limited liability company, pursuant to the rights and powers vested in the Declarant at Article 11.3.3 of the Declaration of Covenants, Conditions, Restrictions and Easements for Laughlin Ranch Association (Amended and Restated) Bullhead City, Mohave County, Arizona ("Master Declaration").

Article 11.3.3 of the Master Declaration vests in the Declarant the right to amend the Declaration without the consent or approval of any other owner or any other person during the Period of Declarant Control. The Period of Declarant Control is defined at Article 1.36 as "that period commencing on the date of the Recording of this Declaration and ending on the earlier of: (a) the date on which Declarant (including any Affiliates) no longer owns a Lot or Tract in the Project; (b) December 31, 2054; or (c) the date the Declarant records a written instrument terminating the Period of Declarant Control."

NOW, THEREFORE, pursuant to the rights of the Declarant as set forth in Article 11.3.3 of the Master Declaration, Article 3.7.14 Signs in Residential Areas and 6.3 Rate of Assessment are amended in their entirety to read as set forth herein. All other terms, conditions, and provisions of the Master Declaration are confirmed as set forth therein.

3.7.14 Signs in Residential Areas. No signs whatsoever (including, but not limited to commercial, political, "for sale," "for rent," "open house" and similar signs) which are not Concealed From View shall be erected or maintained on any Lot or Tract in Residential Areas except:

- (a) Signs required by legal proceedings.

686

(b) Residence identification signs provided the size, color, content and location of such signs have been approved in writing by the Architectural Committee.

(c) Signs of Developers or Builders approved from time to time by the Architectural Committee as to number, size, color, design, message content, location and type.

(d) Such construction job identification signs, business identification signs and subdivision identification signs which are in conformance with the requirements of any municipality having jurisdiction over the property and which have been approved in writing by the Architectural Committee as to number, size, color, design, message content and location.

(e) Temporary "for sale," "for rent," "open house" and similar signs may be allowed in accordance with such guidelines as may be established by the Architectural Committee permitting such temporary "for sale," "for rent," "open house" and similar signs which regulate, among other things, the number, size, color, design, message content, and location. Notwithstanding the provisions of this subsection (e), the Architectural Committee shall not be obligated to establish guidelines allowing temporary "for sale," "for rent," "open house" and similar signs. It shall remain within the discretion of the Architectural Committee to prohibit temporary "for sale," "for rent," "open house" and similar signs.

6.3 **Rate of Assessment.**

6.3.1 The amount of the Annual Assessment against each Lot or Tract shall be determined as follows:

(a) The term "Membership Assessment" shall mean the amount equal to the total budget of the Association (except for any Common Expenses to be assessed as a Neighborhood Assessment under section 6.4) for the applicable Assessment Period divided by the total number of Memberships in the Association (subject to subsection (b) below).

(b) Except for Lots and Tracts subject to assessment pursuant to subsection (c) below, each Lot and Tract shall be assessed an Annual Assessment in an amount equal to the number of Memberships attributable to such Lot or Tract multiplied

687

by the Membership Assessment. For the fiscal year ending December 31 of the year of Recordation of this Declaration, the Maximum Membership Assessment shall be determined by the Board based on a budget covering the Common Expenses estimated to be incurred during the coming year and including a capital contribution. Thereafter, the Membership Assessment may not be increased by more than twenty percent (20%) per annum. In order to increase the annual assessment by more than twenty percent (20%), in any given year, the members, by a 2/3rds majority of the voting power of the Association at a meeting must approve the increase. The Association is under no obligation to increase the Membership Assessment by twenty percent (20%) a year. In the event the Association does not increase the Membership Assessment by the maximum amount of twenty percent (20%) in any year, the Association shall not be deemed to have waived its right to do so in the future.

(c) Declarant is not obligated to pay Membership Assessments for any Lots or Tracts owned by Declarant, PROVIDED, however, that the Declarant shall pay to the Association any deficiency in monies experienced by the Association in its operations.

(d) 1. A Developer who acquires a Tract for further subdivision as single or multi-family residences shall not be obligated to pay Membership Assessments on the unsubdivided Tract until the first day of the first month following the completion of the improvements (streets and essential underground utilities) as certified by the Engineer of Record for the Subdivision or the 270th day following the recordation of the final plat for the re-subdivision of the Tract, whichever occurs first. An Owner who has acquired a Lot in a Tract (as re-subdivided) subject to the provisions of this paragraph shall not be obligated to pay dues until the first day of the first month following the completion of the improvements (streets and essential underground utilities) as certified by the Engineer of Record for the Subdivision or the 270th day following the recordation of the final plat whichever occurs first.

2. A Developer who acquires a subdivided Tract or substantial portion thereof for development as single or multi-family residences shall not be obligated to pay Membership Assessments on the Lots in the Tract until the first day of the first month following the completion of the improvements (streets and essential underground utilities) as certified by the Engineer of Record for the Subdivision or the 270th day following the recordation of the final plat, whichever occurs first. An Owner who has acquired a Lot in a Tract subject to the provisions of this paragraph shall not be obligated to pay dues until the first day of the first month following the completion of the

688

improvements (streets and essential underground utilities) as certified by the Engineer of Record for the Subdivision or the 270th day following the recordation of the final plat, whichever occurs first.

(e) Membership Assessments shall commence for each Lot or Tract on the first day of the first month following conveyance to an Owner other than Declarant, except as provided by (c) or (d) above.

(f) Subject to the limitations of subsection 6.3.1(b), if the Board determines during any Assessment Period that Membership Assessments with respect to any Membership Assessment Area are, or will, become inadequate to meet all Common Expenses pertaining to that Membership Assessment Area for any reason, including, without limitation, nonpayment of Membership Assessments by Members, the Board may increase the Membership Assessment for that Assessment Period and the revised Membership Assessment shall commence on the date designated by the Board.

6.3.2 If the rate of assessment for any Lot or Tract changes during any Assessment Period pursuant to the provisions of subsection 6.3.1, the Annual Assessment attributable to such Lot or Tract shall be prorated between the applicable rates upon the basis of the number of days in the Assessment Period that the Lot or Tract was assessed under each rate.

DATED this 17 day of November, 2006.

LAUGHLIN RANCH, LLC,
an Arizona limited liability company


By: 

By: DAVID W. LORDS

Its: Managing Member


689

STATE OF ARIZONA)
) SS
COUNTY OF MOHAVE)



On this, the 17 day of NOVEMBER, 2006, before me, the undersigned notary public, personally appeared DAVID W. LORDS, who acknowledged himself to be the Managing Member of LAUGHLIN RANCH, LLC, an Arizona limited liability company and that he, being authorized so to do, executed the foregoing instrument for the purposes therein contained by signing the name of the company, by himself as such officer.

IN WITNESS WHEREOF, I hereunto set my hand and official seal.



Notary Public

My Commission Expires:

Oct 31, 2009

4E
When Recorded Return to:
Kelley, Moss & Williams, PLLC
PO Box 20189
Bullhead City, AZ 86439-0189

PAGE: 1 of 4 FEE # 2008035057

B: 7206 P: 146

OFFICIAL RECORDS
OF MOHAVE COUNTY
JOAN MCCALL
COUNTY RECORDER



05/19/2008 03:12 PM Fee: \$14.00
DOC TYPE: AMCCR
PAID BY: KELLEY MOSS & WILLIAMS

**SECOND AMENDMENT TO DECLARATION
OF COVENANTS, CONDITIONS, RESTRICTIONS AND
EASEMENTS FOR LAUGHLIN RANCH ASSOCIATION
(AMENDED AND RESTATED) BULLHEAD CITY,
MOHAVE COUNTY, ARIZONA RECORDED AT
BOOK 5444, PAGE 549, OFFICIAL RECORDS OF
MOHAVE COUNTY, ARIZONA**

This Second Amendment to the Declaration of Covenants, Conditions, Restrictions and Easements for Laughlin Ranch Association (Amended and Restated) Bullhead City, Mohave County, Arizona, recorded at Book 5444, page 549, Official Records of Mohave County, Arizona is made and entered into this day by the Declarant, Laughlin Ranch, LLC, an Arizona limited liability company, pursuant to the rights and powers vested in the Declarant at Article 11.3.3 of the Declaration of Covenants, Conditions, Restrictions and Easements for Laughlin Ranch Association (Amended and Restated) Bullhead City, Mohave County, Arizona ("Master Declaration").

Article 11.3.3 of the Master Declaration vests in the Declarant the right to amend the Declaration without the consent or approval of any other owner or any other person during the Period of Declarant Control. The Period of Declarant Control is defined at Article 1.36 as "that period commencing on the date of the Recording of this Declaration and ending on the earlier of: (a) the date on which Declarant (including any Affiliates) no longer owns a Lot or Tract in the Project; (b) December 31, 2054; or (c) the date the Declarant records a written instrument terminating the Period of Declarant Control."

NOW, THEREFORE, pursuant to the rights of the Declarant as set forth in Article 11.3.3 of the Master Declaration the following amendments are adopted and each provision is amended in its entirety to read as set forth herein.

1.14 **"Association"** means Laughlin Ranch Owners Association, an Arizona nonprofit corporation, and its successors and assigns.

2.8 **Security.** Laughlin Ranch Owners Association, Inc., will strive to maintain Laughlin Ranch as a safe, secure community. HOWEVER, NEITHER

LAUGHLIN RANCH OWNERS ASSOCIATION, INC. NOR DECLARANT SHALL BE HELD LIABLE FOR ANY LOSS OR DAMAGE BY REASON OF FAILURE TO PROVIDE ADEQUATE SECURITY OR INEFFECTIVENESS OF SECURITY MEASURES UNDERTAKEN. ALL OWNER, TENANTS, GUESTS, INVITEES OF ANY OWNER, AS APPLICABLE, ACKNOWLEDGE THAT THE LAUGHLIN RANCH OWNERS ASSOCIATION, INC. AND ITS COMMITTEES ESTABLISHED BY ANY OF THE FOREGOING, ARE NOT INSURERS AND THAT EACH OWNER, TENANT, GUEST, AND INVITEE ASSUMES ALL RISK OF LOSS OR DAMAGE TO PERSONS, TO UNITS, AND TO THE CONTENTS OF UNITS AND FURTHER ACKNOWLEDGE THAT DECLARANT HAS MADE NO REPRESENTATIONS OR WARRANTIES, NOR HAS ANY OWNER, TENANT, GUEST, OR INVITEE RELIED UPON ANY INCLUDING ANY WARRANTY OF MERCHANTABILITY OR FITNESS FOR ANY PARTICULAR PURPOSE RELATIVE TO ANY SECURITY MEASURES RECOMMENDED OR UNDERTAKEN.

9.9 Jurisdiction and Cooperation. It is Declarant's intention that the Association and the owner of the Golf Course shall cooperate to the maximum extent possible in the operation of the Properties and the Golf Course. Each shall reasonably assist the other in upholding the aesthetics of Laughlin Ranch Owners Association. The Association shall have no power to promulgate rules and regulations affecting activities on or use of the Golf Course. Incidental to the operation of the Golf Course and clubhouse, there may be lighting (for example but not by way of limitation landscape lighting, parking lot lighting and driving range lighting) that does not comply with the dark sky intent of Declarant as expressed herein. The Golf Course shall minimize the non-complying lighting after 10:00 p.m.

11.1 Enforcement. The Association, the Declarant or any Owner shall have the right to enforce the Project Documents at law or in equity. Specifically the Project Documents may be enforced by a proceeding for a prohibitive or mandatory injunction or by a suit or action to recover damages. The Association shall be entitled to recover its Collection Costs when enforcing the Project Documents, without regard to whether or not litigation commences. If any court proceedings are instituted in connection with the rights of enforcement and remedies provided in this Declaration, the prevailing party shall be entitled to recover from the losing party any costs and expenses in connection therewith, including reasonable attorney's fees.

In addition to such other rights provided elsewhere herein, the Association shall have the right to enforce any of the rules and regulations of the Association and the obligations of any Owner or Resident under this Declaration or any provisions of the Association's Articles of Incorporation or Bylaws:

(i) by assessing a reasonable fine against such Owner or Resident, which said fine shall be enforceable as an Assessment;

(ii) recording a Notice of Violation or Noncompliance against Owner's property in compliance with section 11.18 hereof;

(iii) suspending the right of such Owner or Resident to use Association Property: (1) for any period during which an Assessment remains delinquent, (2) for a period not to exceed 60 days for any infraction of the Project Documents, or (3) for successive 60 day periods if any such infraction is not corrected during any preceding suspension period; or,

(iv) suspending the right of such owner to vote at meetings of the Association, provided that such voting suspension may not be imposed for a period longer than thirty (30) days per violation.

No penalty may be imposed under this section until the Owner or Resident accused of any such violation has been afforded the right to be heard in person, by submission of a written statement, or through a representative at any such hearing. The Association may also take judicial action against any Owner or Resident to enforce complaints with such rules, regulations or other obligations or to obtain damages for violation, all to the extent permitted by law.

All references elsewhere in the Declaration to Laughlin Ranch Association not specifically set forth herein shall hereinafter mean and refer to Laughlin Ranch Owners Association.

All other terms, conditions, and provisions of the Master Declaration are confirmed as set forth therein.

DATED this 8th day of May, 2008.

LAUGHLIN RANCH, LLC,
an Arizona limited liability company

By: G. Neil Elsey

By: **G. NEIL ELSEY**

Its: **Designated Representative**

STATE OF ARIZONA)
) SS
COUNTY OF MOHAVE)

On this, the 8th day of May, 2008, before me, the undersigned notary public, personally appeared G. NEIL ELSEY, who acknowledged himself to be the Designated Representative of LAUGHLIN RANCH, LLC, an Arizona limited liability company and that he, being authorized so to do, executed the foregoing instrument for the purposes therein contained by signing the name of the company, by himself as such officer.

IN WITNESS WHEREOF, I hereunto set my hand and official seal.



Notary Public

My Commission Expires:



KAREN GRAVES
Notary Public - Arizona
Maricopa County
Expires 07/22/09

B: 7428 P: 483

OFFICIAL RECORDS
OF MOHAVE COUNTY
CAROL MEIER,
COUNTY RECORDER



03/17/2009 02:08 PM Fee: \$16.00
DOC TYPE: AMCCR
PAID BY: KELLEY & MOSS PLLC

7E
When Recorded Return to:
Kelley & Moss, PLLC
P.O. Box 20189
Bullhead City, AZ 86439-0189

**AMENDED AND RESTATED
TRACT DECLARATION
FOR TRACTS A AND C,
LAUGHLIN RANCH - UNIT 2, TRACT 5127
(NON RESIDENTIAL PARCELS)**

This Amended and Restated Tract Declaration for Tracts A and C, Laughlin Ranch - Unit 2, Tract 5127, ("Tract Declaration") is executed by Laughlin Ranch, LLC, an Arizona limited liability corporation, as Declarant, Laughlin Ranch, LLC, an Arizona limited liability company, as the Community Master Planner, ATLANTIS INVESTMENTS, LLC, a North Dakota limited liability company, as the owner of Tract A, Laughlin Ranch - Unit 2, Tract 5127 and DJL 2007 LLC, an Arizona limited liability company, as the owner of Tract C, Laughlin Ranch - Unit 2, Tract 5127, (collectively "the Owners") pursuant to the provisions of the Declaration of Covenants, Conditions, Restrictions and Easements of Laughlin Ranch Association (Amended and Restated) recorded February 17, 2005, in Book 5444, page 549, Official Records of Mohave County Arizona.

RECITALS:

A. Declarant as the owner of Tracts A and C, Laughlin Ranch - Unit 2, Tract 5127, (hereinafter referenced to as "Tracts A and C") subjected Tracts A and C, Laughlin Ranch - Unit 2, Tract 5127 to the Declaration of Covenants, Conditions, Restrictions and Easements for Laughlin Ranch Association (Amended and Restated) dated February 16, 2005, and recorded on February 17, 2005, in Book 5444, Page 549, Official Records of Mohave County, Arizona as may be amended from time to time (the "Laughlin Ranch Declaration"). Through the recordation of a Tract Declaration for Tracts A and C, Laughlin Ranch - Unit 2, Tract 5127 (Non-Residential Parcels) ("Original Tract Declaration") recorded at Book 5315, page 946, Official Records of Mohave County, Arizona.

B. Declarant, Community Master Planner and Owners desire to amend and restate the Tract Declaration recorded at Book 5315, page 946, Official Records, Mohave County, Arizona, in its entirety in compliance with the amendment process set forth at Section 11.3 of the Laughlin Ranch Declaration. This Amended and Restated Declaration

shall supercede in totality the Original Tract Declaration recorded at page 5315, page 946, Official Records, Mohave County, Arizona.

DECLARATIONS:

Declarant, Community Master Planner and Owners declare and state:

1. **Land Use Classification.** The Tracts A and C shall have a land use classification of General Commercial as defined in the Laughlin Ranch Commercial Design Guidelines, subject to the provisions of this Tract Declaration and the Laughlin Ranch Declaration. Any and all references in this Tract Declaration to "Tract" or "Tracts" shall be deemed to refer to any Tract or Tracts of Tract A and C. The Tracts shall be considered Parcels under the provisions of the Laughlin Ranch Declaration.

2. **Improvements.** All Improvements on the Tracts shall comply with the Laughlin Ranch Commercial Design Guidelines and the Laughlin Ranch Declaration.

3. **Maintenance of Improvements.** It shall be the responsibility of each Owner to maintain all Improvements constructed, erected, placed or installed on a Tract in accordance with the Laughlin Ranch Declaration and Guidelines. By way of illustration and not by way of limitation, the Owner shall be responsible for maintaining all exterior walkways, parking areas, lighting, and landscaping.

4. **Neighborhood and/or Merchant Association.** An Owner or Owners of a Tract or Tracts may, but shall not be required to, form a Neighborhood or Merchant's Association as a vehicle to promote the common interest of all Occupants in a Tract or Tracts, including but not limited to providing services, implementing programs, and/or sales/marketing activity for the benefit of the Occupants. Any such Neighborhood or Merchant's Association shall be deemed a part of the Laughlin Ranch Association and be subject to approval of the Community Master Planner.

5. **Memberships and Votes.** The number of Memberships associated with the Tracts shall be two memberships for each gross acre as provided in the Laughlin Ranch Declaration. For purposes of determining Memberships, the acreage designation set forth on the Final Plat for Tract 5127 shall control. Portions of acres shall be rounded to the nearest whole acre using standard rules of rounding. Each Membership shall be

entitled to one (1) vote. Provided however, prior to the issuance of permit issued by the City of Bullhead City authorizing construction of improvements, each Tract A and Tract C shall be deemed to have only one (1) membership.

6. **Assessments.** The Tracts shall be subject to the base assessment for each membership in Laughlin Ranch Owner Association.

7. **Enforcement.** As provided in the Laughlin Ranch Declaration, the Association or any Member shall have the right to enforce the provisions of this Tract Declaration as one of the Project Documents.

8. **Term.** All of the covenants, conditions, restrictions and other provisions of this Tract Declaration (as amended from time to time): (a) shall run with and bind Tracts A and C, and all portions thereof, including but not limited to all Tracts created therefrom; (b) shall inure to the benefit of and shall be enforceable by the Association or by the owner of any properly subject hereto or; and (c) shall remain in full force and effect for a term co-extensive with the term of the Laughlin Ranch Declaration, as the same may be extended in accordance with the provisions thereof.

9. **Amendment.** This Tract Declaration may be amended only as provided in the Laughlin Ranch Declaration. In no event shall any amendment be effective unless it is approved by the Community Master Planner and until it is Recorded.

10. **Severability; Interpretation; Gender.** Invalidity of any provisions of this Tract Declaration by judgment or court order shall in no way affect any other provisions, which shall remain in full force and effect. The provisions of this Tract Declaration shall be construed and interpreted with reference to the laws of the State of Arizona. Where the context hereof so requires, any personal pronouns used in this Tract Declaration, whether used in the masculine, feminine or neuter gender, shall include all genders, and the singular shall include the plural and vice versa. Titles of Articles and Sections are for convenience only and shall not affect the interpretation hereof. All Exhibits attached hereto are incorporated herein by reference.

11. **Perpetuities.** If any of the covenants, conditions, restrictions or other provisions of this Tract Declaration would otherwise be unlawful, void or voidable for violation of the rule against perpetuities, then such provisions shall continue only until

486

twenty-one (21) years after the death of the last survivor of the now living descendants of the President of the United States in office on the date this Tract Declaration is Recorded.


12. **Declarant's Disclaimer of Representations.** While Declarant has no reason to believe that any provision in this Tract Declaration is or may be invalid or unenforceable for any reason or to any extent, Declarant makes no warranty or representation as to the present or future validity or enforceability of any such provision. Any owner acquiring a Tract in reliance on one or more of such provisions shall assume all risks of the validity and enforceability thereof and by accepting ownership of the Tract agrees to hold Declarant harmless therefrom.

13. **Relationship to Laughlin Ranch Declaration.** This Tract Declaration shall be considered an integral part of the Project Documents and shall be construed and interpreted in a manner consistent therewith. In the event of any conflict between a provision of the Laughlin Ranch Declaration and a provision of this Tract Declaration, the provision in the Laughlin Ranch Declaration shall control except in the case where the provision in this Tract Declaration places greater or more specific restrictions upon the use, occupancy, improvement or development of the Tract or Tracts created therefrom, or upon the activities or conduct of owners, residents or others upon or about the Tract or Tracts created therefrom, in which event the provision in this Tract Declaration shall control.

IN WITNESS WHEREOF, Declarant has executed this instrument as of the date first set forth above.

DECLARANT:

LAUGHLIN RANCH, LLC,
an Arizona limited liability company

By: 
By: G. NEIL ELSEY
Its: Designated Representative

Amended and Restated
Tract Declaration for Tracts A and C,
Laughlin Ranch - Unit 2, Tract 5127
(Non-Residential Parcels)
Page 4 of 7

487

COMMUNITY MASTER PLANNER:

LAUGHLIN RANCH, LLC,
an Arizona limited liability company

By: *G. Neil Elsey*
By: G. NEIL ELSEY
Its: Designated Representative

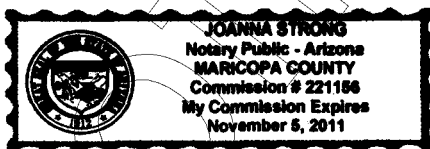
STATE OF ARIZONA)
) SS
COUNTY OF MOHAVE)

On this, the 2 day of Dec, 2008, before me, the undersigned notary public, personally appeared G. NEIL ELSEY, who acknowledged himself to be the Designated Representative of LAUGHLIN RANCH, LLC, an Arizona limited liability company and that he, being authorized so to do, executed the foregoing instrument for the purposes therein contained by signing the name of the company, by himself as such officer.

IN WITNESS WHEREOF, I hereunto set my hand and official seal.

Joanna Strong
Notary Public

My Commission Expires:



Amended and Restated
Tract Declaration for Tracts A and C,
Laughlin Ranch - Unit 2, Tract 5127
(Non-Residential Parcels)
Page 5 of 7

488

OWNER OF TRACT A, LAUGHLIN RANCH - UNIT 2, TRACT 5127:

By: Robert J. Knon
By: ATLANTIS INVESTMENTS, LLC,
a North Dakota limited liability company
By: ROBERT J. Knon
Its: Authorized Member/Manager

STATE OF ARIZONA)
 Pinal) SS
COUNTY OF MOHAVE)


On this, the 11th day of March, 2008, before me, the undersigned notary public, personally appeared Robert J. Knon, who acknowledged himself to be the Authorized Member/Manager of ATLANTIS INVESTMENTS, LLC a North Dakota limited liability company and that he, being authorized so to do, executed the foregoing instrument for the purposes therein contained by signing the name of the company, by himself as such officer.

IN WITNESS WHEREOF, I hereunto set my hand and official seal.

Hazel Corbin
Notary Public

My Commission Expires:

11-6-09



489

OWNER OF TRACT C, LAUGHLIN RANCH - UNIT 2, TRACT 5127:

By: Thomas Griffin
By: DJL 2007 LLC,
an Arizona limited liability company
By: THOMAS GRIFFIN
Its: Manager

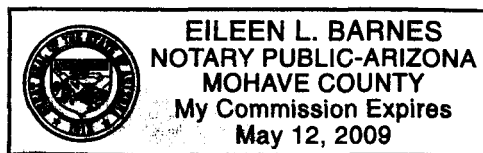
STATE OF ARIZONA)
) SS
COUNTY OF MOHAVE)

On this, the 12th day of December, 2008, before me, the undersigned notary public, personally appeared THOMAS GRIFFIN, who acknowledged himself to be the Manager of DJL 2007 LLC, an Arizona limited liability company and that he, being authorized so to do, executed the foregoing instrument for the purposes therein contained by signing the name of the company, by himself as such officer.

IN WITNESS WHEREOF, I hereunto set my hand and official seal.

Eileen L. Barnes
Notary Public

My Commission Expires: May 12, 2009



B: 7428 P: 490

OFFICIAL RECORDS
OF MOHAVE COUNTY
CAROL MEIER,
COUNTY RECORDER



03/17/2009 02:08 PM Fee: \$20.00
DOC TYPE: AMCCR
PAID BY: KELLEY & MOSS PLLC

When Recorded Return to:
Kelley & Moss, PLLC
P.O. Box 20189
Bullhead City, AZ 86439-0189

**AMENDED AND RESTATED
TRACT DECLARATION
FOR TRACTS B, D, G, H and I,
LAUGHLIN RANCH - UNIT 2, TRACT 5127
(NON RESIDENTIAL PARCELS)**

This Amended and Restated Tract Declaration for Tracts B, D, G, H and I, Laughlin Ranch - Unit 2, Tract 5127, ("Tract Declaration") is executed by Laughlin Ranch, LLC, an Arizona limited liability corporation, as Declarant, Laughlin Ranch, LLC, an Arizona limited liability company, as the Community Master Planner, SOLID STATE OATMAN, LP, an Arizona limited partnership, as owner of Tract B, Laughlin Ranch - Unit 2, Tract 5127, THE STINKWEED INVESTMENT COMPANY, LLC, an Arizona limited liability company, as to an undivided fifty percent (50%) interest and M. LAURIN HENDRIX and EVELYN HENDRIX, husband and wife, as community property with right of survivorship as to an undivided fifty percent (50%) interest, as owners of Tract D, Laughlin Ranch - Unit 2, Tract 5127, THE STINKWEED INVESTMENT COMPANY, LLC, an Arizona limited liability company, as the owner of Tract G, Laughlin Ranch - Unit 2, Tract 5127, IMH SPECIAL ASSETS NT 76, LLC, a Delaware limited liability company, as owner of Tract H, Laughlin Ranch - Unit 2, Tract 5127, and ATLANTIS INVESTMENTS, LLC, a North Dakota limited liability company, as owner of Tract I, Laughlin Ranch - Unit 2, Tract 5127, (collectively "the Owners") pursuant to the provisions of the Declaration of Covenants, Conditions, Restrictions and Easements of Laughlin Ranch Association (Amended and Restated) recorded February 17, 2005, in Book 5444, page 549, Official Records of Mohave County, Arizona, as amended from time to time.

RECITALS:

A. Declarant as the owner of Tracts B, D, G, H and I, Laughlin Ranch - Unit 2, Tract 5127, (hereinafter referenced to as "Tracts B, D, G, H and I" respectively) subjected the said Tracts to the Declaration of Covenants, Conditions, Restrictions and Easements for Laughlin Ranch Association (Amended and Restated) dated February 16, 2005, and recorded on February 17, 2005, in Book 5444, Page 549, Official Records of Mohave County, Arizona as may be amended from time to time (the "Laughlin Ranch Declaration") through the recordation of a Tract Declaration for Tracts B, D, G, H and I, Laughlin Ranch - Unit 2, Tract 5127, (Non-Residential Parcels) recorded at Book 5315, page 951, Official Records of Mohave County, Arizona ("Original Tract Declaration").

491

B. Declarant, Community Master Planner and Owners desire to amend and restate the Original Tract Declaration recorded at Book 5315, page 951, Official Records, Mohave County, Arizona, in its entirety in compliance with the amendment process set forth at Section 11.3 of the Laughlin Ranch Declaration. This Amended and Restated Declaration shall supercede in totality the Original Tract Declaration recorded at page 5313, page 951, Official Records, Mohave County, Arizona.

DECLARATIONS:

Declarant, Community Master Planner and Owners declare and state that the Tract Declaration for Tracts B, D, G, H and I is amended in its entirety to read as follows:

1. **Land Use Classification.** The Tracts B, D, G, H and I shall have a land use classification of Neighborhood Commercial as defined in the Laughlin Ranch Commercial Design Guidelines, subject to the provisions of this Tract Declaration and the Laughlin Ranch Declaration. Any and all references in this Tract Declaration to "Tract" or "Tracts" shall be deemed to refer to any Tract or Tracts of Tract B, D, G, H and I. The Tracts shall be considered Parcels under the provisions of the Laughlin Ranch Declaration.

2. **Improvements.** All Improvements on the Tracts shall comply with the Laughlin Ranch Commercial Design Guidelines and the Laughlin Ranch Declaration.

3. **Maintenance of Improvements.** It shall be the responsibility of each Owner to maintain all Improvements constructed, erected, placed or installed on a Tract in accordance with the Laughlin Ranch Declaration and Guidelines. By way of illustration and not by way of limitation, the Owner shall be responsible for maintaining all exterior walkways, parking areas, lighting, and landscaping.

4. **Neighborhood and/or Merchant Association.** An Owner or Owners of a Tract or Tracts may, but shall not be required to, form a Neighborhood or Merchant's Association as a vehicle to promote the common interest of all Occupants in a Tract or Tracts, including but not limited to providing services, implementing programs, and/or sales/marketing activity for the benefit of the Occupants. Any such Neighborhood or Merchant's Association shall be deemed a part of the Laughlin Ranch Association and be subject to approval of the Community Master Planner.

498

5. **Memberships and Votes.** The number of Memberships associated with the Tracts shall be two memberships for each gross acre as provided in the Laughlin Ranch Declaration. For purposes of determining Memberships, the acreage designation set forth on the Final Plat for Tract 5127 shall control. Portions of acres shall be rounded to the nearest whole acre using standard rules of rounding. Each Membership shall be entitled to one (1) vote. Provided however, prior to the issuance of a permit by the City of Bullhead City authorizing construction of improvements, each of the Tracts shall be deemed to each have only one (1) membership.

6. **Assessments.** The Tracts shall be subject to the base assessment for each membership in Laughlin Ranch Owners Association.

7. **Enforcement.** As provided in the Laughlin Ranch Declaration, the Association or any Member shall have the right to enforce the provisions of this Tract Declaration as one of the Project Documents.

8. **Term.** All of the covenants, conditions, restrictions and other provisions of this Tract Declaration (as amended from time to time): (a) shall run with and bind Tracts B, D, G, H and I, and all portions thereof, including but not limited to all Tracts created therefrom; (b) shall inure to the benefit of and shall be enforceable by the Association or by the owner of any properly subject hereto or; and (c) shall remain in full force and effect for a term co-extensive with the term of the Laughlin Ranch Declaration, as the same may be extended in accordance with the provisions thereof.

9. **Amendment.** This Tract Declaration may be amended only as provided in the Laughlin Ranch Declaration. In no event shall any amendment be effective unless it is approved by the Community Master Planner and until it is Recorded.

10. **Severability; Interpretation; Gender.** Invalidation of any provisions of this Tract Declaration by judgment or court order shall in no way affect any other provisions, which shall remain in full force and effect. The provisions of this Tract Declaration shall be construed and interpreted with reference to the laws of the State of Arizona. Where the context hereof so requires, any personal pronouns used in this Tract Declaration, whether used in the masculine, feminine or neuter gender, shall include all genders, and the singular shall include the plural and vice versa. Titles of Articles and Sections are for convenience only and shall not affect the interpretation hereof. All Exhibits attached hereto are incorporated herein by reference.

11. **Perpetuities.** If any of the covenants, conditions, restrictions or other provisions of this Tract Declaration would otherwise be unlawful, void or voidable for violation of the rule against perpetuities, then such provisions shall continue only until twenty-one (21) years after the death of the last survivor of the now living descendants of the President of the United States in office on the date this Tract Declaration is Recorded.

12. **Declarant's Disclaimer of Representations.** While Declarant has no reason to believe that any provision in this Tract Declaration is or may be invalid or unenforceable for any reason or to any extent, Declarant makes no warranty or representation as to the present or future validity or enforceability of any such provision. Any owner acquiring a Tract in reliance on one or more of such provisions shall assume all risks of the validity and enforceability thereof and by accepting ownership of the Tract agrees to hold Declarant harmless therefrom.

13. **Relationship to Laughlin Ranch Declaration.** This Tract Declaration shall be considered an integral part of the Project Documents and shall be construed and interpreted in a manner consistent therewith. In the event of any conflict between a provision of the Laughlin Ranch Declaration and a provision of this Tract Declaration, the provision in the Laughlin Ranch Declaration shall control except in the case where the provision in this Tract Declaration places greater or more specific restrictions upon the use, occupancy, improvement or development of the Tract or Tracts created therefrom, or upon the activities or conduct of owners, residents or others upon or about the Tract or Tracts created therefrom, in which event the provision in this Tract Declaration shall control.

IN WITNESS WHEREOF, Declarant has executed this instrument as of the date first set forth above.

DECLARANT:

LAUGHLIN RANCH, LLC,
an Arizona limited liability company

By: 

By: G. NEIL ELSEY

Its: Designated Representative

COMMUNITY MASTER PLANNER:

LAUGHLIN RANCH, LLC,
an Arizona limited liability company

By: *G. Neil Elsey*
By: G. NEIL ELSEY
Its: Designated Representative

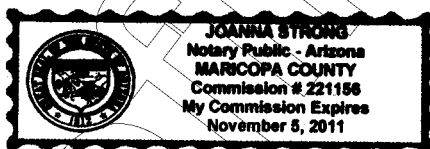
STATE OF ARIZONA)
) SS
COUNTY OF MOHAVE)

On this, the 2 day of Dec, 2008, before me, the undersigned notary public, personally appeared G. NEIL ELSEY, who acknowledged himself to be the Designated Representative of LAUGHLIN RANCH, LLC, an Arizona limited liability company and that he, being authorized so to do, executed the foregoing instrument for the purposes therein contained by signing the name of the company, by himself as such officer.

IN WITNESS WHEREOF, I hereunto set my hand and official seal.

Joanna Strong
Notary Public

My Commission Expires:



Amended and Restated
Tract Declaration for Tracts B, D, G, H and I
Laughlin Ranch - Unit 2, Tract 5127
(Non-Residential Parcels)
Page 5 of 11

495

OWNER OF TRACT B, LAUGHLIN RANCH - UNIT2, TRACT 5127

**SOLID STATE OATMAN LP,
an Arizona limited partnership**

**By: Solid State Corporation IV,
a Delaware corporation,
General Partner**

By: *Robert C. Marshall, Jr.*
Robert C. Marshall, Jr.
Vice President

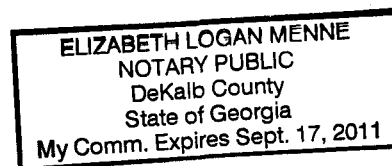
STATE OF Georgia)
County of DeKalb) SS

The foregoing instrument was acknowledged before me this 4th day of February, 2009, by Robert C. Marshall, Jr., Vice President of Solid State Corporation IV, a Delaware corporation, on behalf of such corporation acting as the General Partner on behalf of SOLID STATE OATMAN LP, an Arizona limited partnership.

Elizabeth Logan Menne
Notary Public

My commission expires:

9/17/2011



**OWNER OF TRACT D, LAUGHLIN RANCH - UNIT 2, TRACT 5127
AS TO AN UNDIVIDED FIFTY PERCENT (50%) INTEREST**

By: _____

By: THE STINKWEED INVESTMENT
COMPANY, LLC,
an Arizona limited liability company

By: LAURIE HENDERSON
Its: Authorized Member/Manager

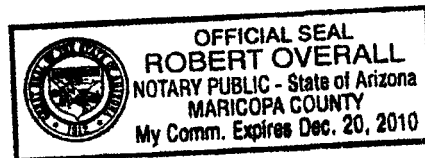
STATE OF ARIZONA)
) SS
COUNTY OF MOHAVE)

On this, the 14 day of December, 2008, before me, the undersigned notary public, personally appeared LAURIE HENDERSON, who acknowledged himself to be the Manager of THE STINKWEED INVESTMENT COMPANY, LLC, an Arizona limited liability company and that he, being authorized so to do, executed the foregoing instrument for the purposes therein contained by signing the name of the company, by himself as such officer.

IN WITNESS WHEREOF, I hereunto set my hand and official seal.

Robert Overall
Notary Public

My Commission Expires: 12-20-10



497

**OWNER OF TRACT D, LAUGHLIN RANCH - UNIT 2, TRACT 5127
AS TO AN UNDIVIDED FIFTY PERCENT (50%) INTEREST**

M. Laurin Hendrix
M. LAURIN HENDRIX

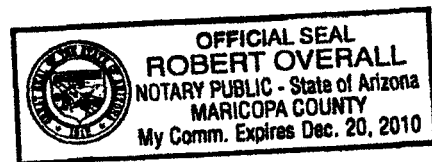
Evelyn Hendrix
EVELYN HENDRIX

STATE OF ARIZONA)
) SS
COUNTY OF MOHAVE)

SUBSCRIBED AND SWORN to before me this 12 day of
December, 2008, by M. LAURIN HENDRIX and EVELYN HENDRIX.

My Commission Expires: 12-20-10

Robert Overall
Notary Public



498

OWNER OF TRACT G, LAUGHLIN RANCH - UNIT 2, TRACT 5127

By: [Signature]
By: THE STINKWEED INVESTMENT
 COMPANY, LLC,
 an Arizona limited liability company
By: LAURIN Hendrix
Its: Authorized Member/Manager

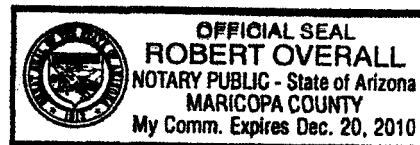
STATE OF ARIZONA)
) SS
COUNTY OF MOHAVE)

On this, the 11 day of December, 2008, before me, the undersigned notary public, personally appeared LAURIN Hendrix, who acknowledged himself to be the Manager of THE STINKWEED INVESTMENT COMPANY, LLC, an Arizona limited liability company and that he, being authorized so to do, executed the foregoing instrument for the purposes therein contained by signing the name of the company, by himself as such officer.

IN WITNESS WHEREOF, I hereunto set my hand and official seal.

[Signature: Robert Overall]
Notary Public

My Commission Expires: 12-20-10



499

OWNER OF TRACT H, LAUGHLIN RANCH - UNIT 2, TRACT 5127

By: IMH SPECIAL ASSET NT 76, LLC,
a Delaware limited liability company

By: IMH SECURED LOAN FUND, LLC
a Delaware limited liability company

Its: Member

By: INVESTORS MORTGAGE HOLDINGS, INC.
an Arizona corporation

Its: Manager

By: [Signature]
JEROME L. JOSEPH (printed name)
Its: CHIEF ADMINISTRATIVE OFFICER

STATE OF ARIZONA)
) SS
COUNTY OF MARICOPA)

On this, the 3rd day of December, 2008, before me, the undersigned notary public, personally appeared Jerome L. Joseph, who acknowledged himself to be the Chief Administrative Officer of INVESTORS MORTGAGE HOLDINGS, INC., an Arizona corporation and that he, being authorized so to do, executed the foregoing instrument for the purposes therein contained by signing the name of the company, by himself as such officer.

IN WITNESS WHEREOF, I hereunto set my hand and official seal.

My Commission Expires: 05/10/11

[Signature]
Notary Public



Amended and Restated
Tract Declaration for Tracts B, D, G, H and I
Laughlin Ranch - Unit 2, Tract 5127
(Non-Residential Parcels)
Page 10 of 11

500

OWNER OF TRACT I, LAUGHLIN RANCH - UNIT 2, TRACT 5127

By: Robert J. Know
By: ATLANTIS INVESTMENTS, LLC,
a North Dakota limited liability company
By: Robert J. Know
Its: Authorized Member/Manager

STATE OF ARIZONA)
Pinal) SS
COUNTY OF MOHAVE)

On this, the 11th day of March, 2008, before me, the undersigned notary public, personally appeared Robert J. Know who acknowledged himself to be the Authorized Member/Manager of ATLANTIS INVESTMENTS, LLC a North Dakota limited liability company and that he, being authorized so to do, executed the foregoing instrument for the purposes therein contained by signing the name of the company, by himself as such officer.

IN WITNESS WHEREOF, I hereunto set my hand and official seal.

Hazel F. Corbin
Notary Public

My Commission Expires:

11-6-09



6E

When Recorded Return to:
Kelley, Moss & Holden, PLLC
P.O. Box 20189
Bullhead City, AZ 86439-0189



PAGE: 1 of 6 FEE # 2009043710

B: 7538 P: 997

OFFICIAL RECORDS
OF MOHAVE COUNTY
CAROL MEIER,
COUNTY RECORDER



07/17/2009 02:34 PM Fee: \$15.00
DOC TYPE: DECL
PAID BY: KELLEY & MOSS PLLC

**TRACT DECLARATION FOR
NON RESIDENTIAL (WELL SITE LR 1) PROPERTY
AT LAUGHLIN RANCH**

This Tract Declaration for the Non Residential (Well Site) Property at Laughlin Ranch ("Tract Declaration") is executed by Laughlin Ranch, LLC, an Arizona limited liability company, as Declarant and as the owner of the real property described on Exhibit "A" attached hereto and incorporated herein by this reference, ("Well Site LR 1 Property"), and Laughlin Ranch, LLC, an Arizona limited liability company, as the Community Master Planner, pursuant to the provisions of the Amended and Restated Declaration of Covenants, Conditions, Restrictions and Easements of Laughlin Ranch Association recorded in Book 5444, page 549.

RECITALS:

A. Declarant is the owner of the Well Site LR 1 Property and desires to subject the same to the Amended and Restated Declaration of Covenants, Conditions, Restrictions and Easements for Laughlin Ranch Association dated February 14, 2005, and recorded on February 17, 2005, in Book 5444, Page 549, Official Records of Mohave County, Arizona, as may be amended from time to time (the "Laughlin Ranch Declaration"). Capitalized terms not defined in this Tract Declaration have the meanings given them in the Laughlin Ranch Declaration.

B. The Laughlin Ranch Declaration contemplates that Tract Declarations for property already subject to, or being annexed to, the Laughlin Ranch Declaration may be executed and Recorded from time to time as development proceeds and that certain exemptions may be granted for non-residential parcels as provided in Article 12. The Laughlin Ranch Declaration requires the Community Master Planner to approve and execute a Tract Declaration.

C. Declarant desires to record this Tract Declaration with respect to the Well Site LR 1 Property.

DECLARATIONS:

Declarant declares as follows:

1. **Land Use Classification.** The Well Site LR 1 Property shall have a land use classification of non-residential use for a utility well site.
2. **Exempt from Assessments.** The Well Site LR 1 Property shall be exempt from assessments.
3. **Design Guidelines.** The Well Site LR 1 Property shall be subject to the Design Guidelines for Improvements within Laughlin Ranch, and shall specifically be subject to the Laughlin Ranch Community Wall Systems, all in accordance with the Laughlin Ranch Declaration. The Design Guidelines vest a significant amount of discretion in the Association in the design review and approval process for Improvements.
4. **Memberships.** There shall be no Membership assigned to the Well Site LR 1 Property.
5. **Enforcement.** As provided in the Laughlin Ranch Declaration, the Association or any Member shall have the right to enforce the provisions of this Tract Declaration as one of the Project Documents.
6. **Term.** All of the covenants, conditions, restrictions and other provisions of this Tract Declaration (as amended from time to time): (a) shall run with and bind the Well Site LR 1 Property and all portions thereof, including but not limited to all Real Property created therefrom; (b) shall inure to the benefit of and shall be enforceable by the Association or by the owner of any properly subject hereto; and (c) shall remain in full force and effect for a term co-extensive with the term of the Laughlin Ranch Declaration, as the same may be extended in accordance with the provisions thereof.

7. **Amendment.** This Tract Declaration may be amended only as provided in the Laughlin Ranch Declaration. In no event shall any amendment be effective unless it is approved by the Community Master Planner and until it is Recorded.

8. **Severability; Interpretation; Gender.** Invalidation of any provisions of this Tract Declaration by judgment or court order shall in no way affect any other provisions, which shall remain in full force and effect. The provisions of this Tract Declaration shall be construed and interpreted with reference to the laws of the State of Arizona. Where the context hereof so requires, any personal pronouns used in this Tract Declaration, whether used in the masculine, feminine or neuter gender, shall include all genders, and the singular shall include the plural and vice versa. Titles of Articles and Sections are for convenience only and shall not affect the interpretation hereof. All Exhibits attached hereto are incorporated herein by reference.

9. **Perpetuities.** If any of the covenants, conditions, restrictions or other provisions of this Tract Declaration would otherwise be unlawful, void or voidable for violation of the rule against perpetuities, then such provisions shall continue only until twenty-one (21) years after the death of the last survivor of the now living descendants of the President of the United States in office on the date this Tract Declaration is Recorded.

10. **Declarant's Disclaimer of Representations.** While Declarant has no reason to believe that any provision in this Tract Declaration is or may be invalid or unenforceable for any reason or to any extent, Declarant makes no warranty or representation as to the present or future validity or enforceability of any such provision. Any owner acquiring the Real Property in reliance on one or more of such provisions shall assume all risks of the validity and enforceability thereof and by accepting ownership of the Real Property agrees to hold Declarant harmless therefrom.

11. **Relationship to Laughlin Ranch Declaration.** This Tract Declaration shall be considered an integral part of the Project Documents and shall be construed and interpreted in a manner consistent therewith. In the event of any conflict between a provision of the Laughlin Ranch Declaration and a provision of this Tract Declaration, the provision in the Laughlin Ranch Declaration shall control except in the case where the provision in this Tract Declaration places greater or more specific restrictions upon the use, occupancy, improvement or development of the Tract or Real Property created therefrom, or upon the activities or conduct of owners, residents or others upon or about the Tract or Real Property created therefrom, in which event the provision in this Tract Declaration shall control.

IN WITNESS WHEREOF, Declarant has executed this instrument as of the date first set forth above.

DECLARANT AND OWNER:

LAUGHLIN RANCH, LLC,
an Arizona limited liability company

By: *G. Neil Elsey*
By: G. NEIL ELSEY
Its: Designated Representative

COMMUNITY MASTER PLANNER:

LAUGHLIN RANCH, LLC,
an Arizona limited liability company

By: *G. Neil Elsey*
By: G. NEIL ELSEY
Its: Designated Representative

STATE OF ARIZONA)
MARICOPA) SS
COUNTY OF MOHAVE)

On this, the 9th day of July, 2009, before me, the undersigned notary public, personally appeared G. NEIL ELSEY, who acknowledged himself to be the Designated Representative of LAUGHLIN RANCH, LLC, an Arizona limited liability company and that he, being authorized so to do, executed the foregoing instrument for the purposes therein contained by signing the name of the company, by himself as such officer.

IN WITNESS WHEREOF, I hereunto set my hand and official seal.



Christie L. Wilmot
Notary Public

My Commission Expires: 05/10/11

**LAUGHLIN RANCH WELL SITE
FOR
ARIZONA AMERICAN WATER**

LEGAL DESCRIPTION

A PORTION OF SECTION 8, TOWNSHIP 20 NORTH, RANGE 21 WEST OF THE GILA AND SALT RIVER BASE AND MERIDIAN, MOHAVE COUNTY, ARIZONA MORE PARTICULARLY DESCRIBED AS FOLLOWS:

COMMENCING AT THE INTERSECTION OF LAUGHLIN RANCH BOULEVARD AND WILLIAM HARDY DRIVE AS DEPICTED ON THE FINAL PLAT FOR LAUGHLIN RANCH UNIT 1, AS RECORDED IN RECEPTION NO. 2004011361 IN THE OFFICIAL RECORDS OF MOHAVE COUNTY, ARIZONA;

THENCE SOUTH 00 DEGREES 35 MINUTES 48 SECONDS WEST, A DISTANCE OF 42.00 FEET TO THE SOUTHERLY RIGHT OF WAY OF SAID LAUGHLIN RANCH BOULEVARD; THENCE ALONG SAID RIGHT OF WAY NORTH 89 DEGREES 42 MINUTES 12 SECONDS WEST A DISTANCE OF 506.60 FEET TO THE TRUE POINT OF BEGINNING;

THENCE DEPARTING SAID RIGHT OF WAY SOUTH 00 DEGREES 35 MINUTES 48 SECONDS WEST A DISTANCE OF 80.00 FEET;

THENCE NORTH 89 DEGREES 24 MINUTES 12 SECONDS WEST A DISTANCE OF 200.00 FEET;

THENCE NORTH 00 DEGREES 35 MINUTES 48 SECONDS EAST A DISTANCE OF 80.00 FEET TO THE SOUTHERLY RIGHT OF WAY OF SAID LAUGHLIN RANCH BOULEVARD;


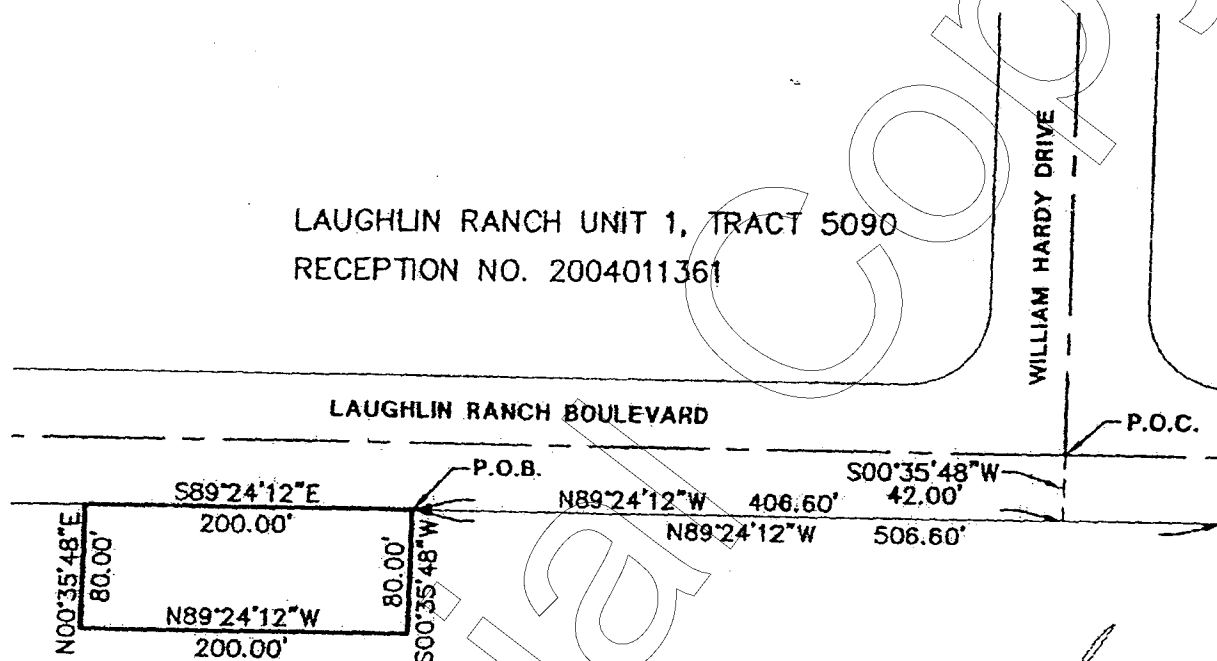
THENCE ALONG SAID RIGHT OF WAY SOUTH 89 DEGREES 24 MINUTES 12 SECONDS EAST A DISTANCE OF 200.00 FEET TO THE TRUE POINT OF BEGINNING.

SAID PARCEL CONTAINS 16,000 SQUARE FEET MORE OR LESS.


LN 1319
11-22-04
DNA
PAGE 1 OF 2

LAUGHLIN RANCH WELL SITE FOR ARIZONA AMERICAN WATER COMPANY

LAUGHLIN RANCH UNIT 1, TRACT 5090
RECEPTION NO. 2004011361



SCALE: 1" = 100'



L.N. 1319
DNA
NOV. 22, 2004
PAGE 2 OF 2

marlo X:\7049\LN-1319.dwg LAYOUT: LN-1319 11-24-04 4:56 P.M.

6E

When Recorded Return to:
Kelley, Moss & Holden, PLLC
2031 Highway 95
Bullhead City, AZ 86442



FEE# 2011034823

OFFICIAL RECORDS
OF MOHAVE COUNTY
CAROL MEIER,
COUNTY RECORDER



06/30/2011 10:50 AM Fee: \$15.00

PAGE: 1 of 6

**AMENDMENT FOR WITHDRAWAL OF REAL PROPERTY -
PARCEL I, NORTH FORK AT LAUGHLIN RANCH, TRACT 5151
FROM TRACT DECLARATION RECORDED AT FEE NO. 2006006377,
BOOK 6066, PAGE 441, OFFICIAL RECORDS OF MOHAVE COUNTY, ARIZONA
AND TO CONFIRM ANNEXATION INTO LAUGHLIN RANCH
AND THE LAUGHLIN RANCH DECLARATION**

This Amendment for Withdrawal of Real Property, Parcel I, North Fork at Laughlin Ranch, Tract 5151 from the Tract Declaration recorded at Fee No. 2006006377, Book 6066, page 441, Official Records of Mohave County, Arizona, is executed by Stinkweed Investment Company, an Arizona limited liability company, as the owner of Parcel I, McCormick Construction Co, an Arizona corporation, as the owner of Lots 1 through 53, NF-47, LLC, an Arizona limited liability company as the owner of Lots 54 through 100, Laughlin Ranch Owners Association, the not for profit corporation created to serve as the owners association, as the owner of Common Area Parcels A, B, C, D, E, F, G, H, J, K, and L, and LR Renaissance, LLC, an Arizona limited liability company, the Community Master Planner to withdraw Parcel I from the Tract Declaration and Declaration of Annexation for the North Fork Neighborhood at Laughlin Ranch. The Tract Declaration at Section 13 provides for the withdrawal of real property.

NOW, THEREFORE, KNOW ALL THESE MEN BY THESE PRESENTS, pursuant to Section 13 of the Tract Declaration, the parties hereto declare and state that the land legally described as Parcel I, North Fork at Laughlin Ranch, Tract 5151 according to the plat of record in the Office of the Mohave County Recorder, recorded February 9, 2007 at Fee No. 2007-013008 is hereby withdrawn from the terms, conditions and provisions of the Tract Declaration, shall remain annexed into Laughlin Ranch and subject to the Laughlin Ranch Declaration recorded at Book 5444, page 549, Official Records of Mohave County, Arizona, as amended from time to time, and shall be subjected to a Tract Declaration for non-residential parcel.

SIGNATURES APPEAR ON SEPARATE PAGES

OWNER OF PARCEL I:

STINKWEED INVESTMENT COMPANY, LLC,
an Arizona limited liability company

By: *[Signature]*
By: Joe Squire
Its: Authorized Member

STATE OF ~~ARIZONA~~ ^{Utah})
) SS
COUNTY OF ~~MOHAVE~~ ^{Utah})

On this the 27 day of June, 2011, before me the undersigned, personally appeared Joe Squire, who acknowledged himself to be the Authorized Agent of Stinkweed Investment Company, LLC, an Arizona limited liability company and that he, being authorized so to do, executed the foregoing instrument for the purposes therein contained by signing the name of the company, as such officer.

IN WITNESS WHEREOF, I have hereunto set my hand and official seal.

My Commission Expires:

6.17.2014

Tiffany Hoglund
Notary Public



OWNERS OF LOTS 1-53:

McCORMICK CONSTRUCTION CO.,
an Arizona corporation

By: John L. McCormick, III
By: John L. McCormick, III
Its: Vice President

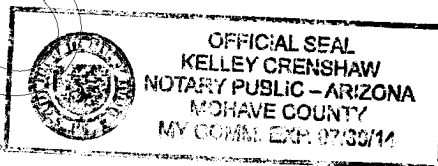
STATE OF ARIZONA)
) SS
COUNTY OF MOHAVE)

On this the 19th day of May, 2011, before me the undersigned,
personally appeared John L. McCormick, III, who acknowledged himself to be the Vice
President of McCormick Construction Co., an Arizona corporation and that he, being
authorized so to do, executed the foregoing instrument for the purposes therein contained by
signing the name of the corporation, as such officer.

IN WITNESS WHEREOF, I have hereunto set my hand and official seal.

My Commission Expires:

Kelley Crenshaw
Notary Public



OWNER OF LOTS 54-100:

NF-47, LLC,
an Arizona limited liability company

By: John L. McCormick, III
By: John L. McCormick, III
Its: Authorized Member

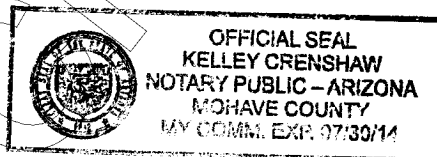
STATE OF ARIZONA)
) SS
COUNTY OF MOHAVE)

On this the 19 day of May, 2011, before me the undersigned,
personally appeared John L. McCormick, III, who acknowledged himself to be the Authorized
Agent of NF-47, LLC, an Arizona limited liability company and that he, being authorized so
to do, executed the foregoing instrument for the purposes therein contained by signing the
name of the company, as such officer.

IN WITNESS WHEREOF, I have hereunto set my hand and official seal.


My Commission Expires:

Kelley Grenshaw
Notary Public



OWNER OF COMMON AREA PARCELS A, B, C, D, E, F, G, H, J, K, and L:


LAUGHLIN RANCH OWNERS ASSOCIATION,
an Arizona not for profit corporation

By: 
By: MARK R. CLARK
Its: SECRETARY

STATE OF ARIZONA)
) SS
COUNTY OF MOHAVE)


On this, the 14th day of June, 2011, before me, the undersigned notary public, personally appeared Mark R. Clark, who acknowledged himself to be the Secretary/Treasurer of Laughlin Ranch Owners Association, an Arizona not for profit corporation, and that he, being authorized so to do, executed the foregoing instrument for the purposes therein contained by signing the name of the corporation, by himself as such officer.

IN WITNESS WHEREOF, I hereunto set my hand and official seal.



Notary Public

My Commission Expires:



COMMUNITY MASTER PLANNER:

LR RENAISSANCE, LLC,
an Arizona limited liability company

By: *G. Neil Elsey*
By: G. NEIL ELSEY
Its: Designated Representative


STATE OF ARIZONA)
) SS
COUNTY OF MOHAVE)

On this, the 20th day of June, 2011, before me, the undersigned notary public, personally appeared G. NEIL ELSEY, who acknowledged himself to be the Designated Representative of LR RENAISSANCE, LLC, an Arizona limited liability company and that he, being authorized so to do, executed the foregoing instrument for the purposes therein contained by signing the name of the company, by himself as such officer.

IN WITNESS WHEREOF, I hereunto set my hand and official seal.

Marcela Salazar
Notary Public

My Commission Expires: 9/14/2014



10E
When Recorded Return to:
Kelley, Moss & Holden, PLLC
2031 Highway 95
Bullhead City, AZ 86442



FEE# 2011034824

OFFICIAL RECORDS
OF MOHAVE COUNTY
CAROL MEIER,
COUNTY RECORDER



06/30/2011 10:50 AM Fee: \$19.00

PAGE: 1 of 10

**AMENDED AND RESTATED (FIRST)
TRACT DECLARATION AND DECLARATION OF ANNEXATION
FOR THE NORTH FORK NEIGHBORHOOD
AT LAUGHLIN RANCH
(RESIDENTIAL)**

This Amended and Restated Tract Declaration for The North Fork Neighborhood at Laughlin Ranch ("Tract Declaration") is executed by McCormick Construction Co., an Arizona corporation, as Tract Declarant and, NF-47, LLC, an Arizona limited liability company, as Tract Declarant, and LR Renaissance, LLC, an Arizona limited liability company, as the Community Master Planner, and the Owners of not less than sixty-seven percent (67%) of the Lots, as required by the provisions of the Amended and Restated Declaration of Covenants, Conditions, Restrictions and Easements of Laughlin Ranch Association recorded in Book 5444, page 549 to amend and restate the Tract Declaration.

RECITALS:

A. Laughlin Ranch, LLC as the Declarant, and as the owner of real property subjected said real property to the Amended and Restated Declaration of Covenants, Conditions, Restrictions and Easements for Laughlin Ranch Association dated February 14, 2005, recorded on February 17, 2005, in Book 5444, Page 549, Official Records of Mohave County, Arizona, as may be amended from time to time (the "Laughlin Ranch Declaration"). Capitalized terms not defined in this Tract Declaration have the meanings given them in the Laughlin Ranch Declaration.

B. Declarant, as the owner of the real property subdivided as North Fork at Laughlin Ranch, Tract No. 5151, and in its capacity as Community Master Planner executed and recorded a Tract Declaration recorded on January 20, 2006, in Book 6066, page 441, Official Records of Mohave County, Arizona.

C. Successor Tract Declarants McCormick Construction Co., as the owner of Lots 1-53 inclusive, North Fork at Laughlin Ranch, Tract 5151, and NF-47, LLC as the owner of Lots 54-100, inclusive, North Fork at Laughlin Ranch, Tract 5151 desire to amend and restate the Tract Declaration to read in its entirety as set forth herein.

D. Laughlin Ranch Owners Association joins in this Amended and Restated Tract Declaration as the owner of the Common Area Parcels A, B, C, D, E, F, G, H, J, K, and L of North Fork at Laughlin Ranch, Unit 1, Tract 5151,

DECLARATIONS:

The Tract Declaration for North Fork is amended in its entirety to provide as follows:

1. **Residential Land Use Classification.** Lots One (1) through One Hundred (100), inclusive, North Fork at Laughlin Ranch, Tract 5151 shall have a land use classification of Single Family Residential Use, subject to the provisions of this Tract Declaration and the Laughlin Ranch Declaration.

2. **Production Home Design Guidelines.** Production Home Design Guidelines have been adopted by the Design Review Board in accordance with the Laughlin Ranch Declaration. All Improvements on the Single Family Residential Real Property must comply with the Production Home Design Guidelines. The Production Home Design Guidelines vest a significant amount of discretion in the Association in the design review and approval process for Improvements.

3. **Residential Unit Size Restrictions.** Every Residential Unit shall have a fully enclosed floor area devoted to living purposes, exclusive of porches, terraces and garages, of not less than 1300 square feet, shall be not exceed (i) twenty-five feet (25') from finish grade elevation to the peak of the roof for a one story Unit or (ii) thirty feet (30') from finish grade elevation to the peak of the roof for a two story Unit.

4. **Residential Setback Requirements.** Every Residential Unit shall be set back not less than twenty (20) feet from the front (street) property line, fifteen (15) feet from the rear property line, and five (5) feet from each side lot line except on corner lots which shall be set back ten (10) feet from the side street line. Off set or staggering of front set backs for contiguous Lots is encouraged and may be required by the Laughlin Ranch Design Review Board.

5. **Residential Landscaping.** All Residential Units shall be landscaped in accordance with the community standards promulgated pursuant to the Laughlin Ranch Declaration and articulated in the Laughlin Ranch Production Home Design Guidelines.

6. **Residential Walls and Fences.** Walls and fences shall be constructed concurrent with the Residential Unit, or within such time as may be permitted by the Association. All walls and fences shall be constructed and maintained by Owner(s) in accordance with the community standards prescribed in the Laughlin Ranch Production Home Design Guidelines. Alterations or modifications to the walls and fences that deviate from the Laughlin Ranch Production Home Design Guidelines are expressly prohibited.

7. **Memberships.** For Residential Units the number of Memberships associated with the Real Property shall be determined as provided in the Laughlin Ranch Declaration.

8. **Neighborhood Assessment Area.** All Common Areas as established on a Final Plat Map for North Fork at Laughlin Ranch designated as single family residential use property through the Bullhead City Zoning Resolution, including but not limited to private streets, landscape parcels, trails, parcels, open spaces and the improvements thereon such as private entry gates or monuments, gate operators and gate phone dialer system erected, constructed, built and maintained on any portion of said streets, are hereby designated as a Neighborhood Assessment Area as provided in the Laughlin Ranch Declaration to be operated, maintained, repaired and replaced by the Association for the sole and primary benefit of the owners of the Residential Units. All Common Expenses of the Association pertaining to the operation, maintenance, repair and replacement of the Neighborhood Assessment Area designated in this paragraph, including, but not limited to, (a) any contributions to reserves for maintenance, replacement and repairs and for contingencies, (b) any additional insurance premiums charged to the Association because of the type or nature of the Neighborhood Assessment Area, and (c) any costs, losses, damages, liabilities or expenses, including, without limitation, attorneys' fees and court costs, suffered or incurred by the Association by reason of its ownership, operation, maintenance, replacement or repair of the Neighborhood Assessment Area (to the extent they exceed the amount of any insurance proceeds received by the Association or any proceeds recovered by the Association from other parties, as reasonably determined by the Board), shall be assessed solely against the Residential Units. Additional Real Property may be included in this Neighborhood Assessment Area and subjected to the Neighborhood Assessment through subsequent Neighborhood or Tract Declarations. The Neighborhood Assessments shall be levied against the Residential Units at a uniform rate per Membership. If the Board determines during any Assessment Period that Neighborhood Assessments with respect to the Neighborhood Assessment Area designated in this paragraph are or will become inadequate to meet all Common Expenses pertaining to the Neighborhood Assessment Area designated herein for any reason, including, without limitation, nonpayment of

Neighborhood Assessments by Members, the Board may increase the Neighborhood Assessment for that Assessment Period and the revised Neighborhood Assessment shall commence on the date designated by the Board. The establishment of this Neighborhood Assessment Area in this Tract Declaration shall not restrict or otherwise impact the use of those areas by other owners in the Association.

9. **Enforcement.** As provided in the Laughlin Ranch Declaration, the Association or any Member shall have the right to enforce the provisions of this Tract Declaration as one of the Project Documents.

10. **Term.** All of the covenants, conditions, restrictions and other provisions of this Tract Declaration (as amended from time to time): (a) shall run with and bind all Lots, Parcels and other portions of North Fork at Laughlin Ranch, Tract No. 5151, except Parcel I which is expressly excluded, (b) shall inure to the benefit of and shall be enforceable by the Association or by the owner of any properly subject hereto or; and (c) shall remain in full force and effect for a term co-extensive with the term of the Laughlin Ranch Declaration, as the same may be extended in accordance with the provisions thereof.

11. **Amendment.** This Tract Declaration may be amended by the Tract Declarant and the Community Master Planner at any time to annex additional real property into this Tract Declaration or to withdraw Real Property from this Tract Declaration. In all other instances, this Tract Declaration may be amended only as provided in the Laughlin Ranch Declaration. In no event shall any amendment be effective unless it is approved by the Community Master Planner and until it is Recorded.

12. **Annexation.** The Tract Declarant, with the consent of the Master Planner, may annex additional Real Property into this Tract Declaration by a separate Declaration of Annexation which sets forth the Real Property to be subjected hereto, the recording data for the plat for said Real Property and the recording data for this Tract Declaration.

13. **Severability; Interpretation; Gender.** Invalidity of any provisions of this Tract Declaration by judgment or court order shall in no way affect any other provisions, which shall remain in full force and effect. The provisions of this Tract Declaration shall be construed and interpreted with reference to the laws of the State of Arizona. Where the context hereof so requires, any personal pronouns used in this Tract Declaration, whether used in the masculine, feminine or neuter gender, shall include all genders, and the singular shall include the plural and vice versa. Titles of Articles and Sections are for convenience only and shall not affect the interpretation hereof. All Exhibits attached hereto are incorporated herein by reference.

14. **Perpetuities.** If any of the covenants, conditions, restrictions or other provisions of this Tract Declaration would otherwise be unlawful, void or voidable for violation of the rule against perpetuities, then such provisions shall continue only until twenty-one (21) years after the death of the last survivor of the now living descendants of the President of the United States in office on the date this Tract Declaration is Recorded.

15. **Declarant's Disclaimer of Representations.** While Declarant has no reason to believe that any provision in this Tract Declaration is or may be invalid or unenforceable for any reason or to any extent, Declarant makes no warranty or representation as to the present or future validity or enforceability of any such provision. Any owner acquiring the Real Property in reliance on one or more of such provisions shall assume all risks of the validity and enforceability thereof and by accepting ownership of the Real Property agrees to hold Declarant harmless therefrom.

16. **Relationship to Laughlin Ranch Declaration.** This Tract Declaration shall be considered an integral part of the Project Documents and shall be construed and interpreted in a manner consistent therewith. In the event of any conflict between a provision of the Laughlin Ranch Declaration and a provision of this Tract Declaration, the provision in the Laughlin Ranch Declaration shall control except in the case where the provision in this Tract Declaration places greater or more specific restrictions upon the use, occupancy, improvement or development of the Tract or Real Property created therefrom, or upon the activities or conduct of owners, residents or others upon or about the Tract or Real Property created therefrom, in which event the provision in this Tract Declaration shall control.

IN WITNESS WHEREOF, Declarant has executed this instrument as of the date first set forth above.

SIGNATURES APPEAR ON SEPARATE PAGES

**TRACT DECLARANT AND OWNER OF
LOTS 1 THROUGH 53:**

McCORMICK CONSTRUCTION CO.,
an Arizona corporation

By: *John L. McCormick, III*

By: John L. McCormick, III

Its: Vice President

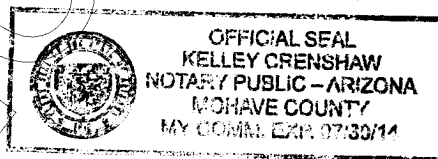
STATE OF ARIZONA)
) SS
COUNTY OF MOHAVE)

On this the 19 day of May, 2011, before me the undersigned,
personally appeared John L. McCormick, III, who acknowledged himself to be the Vice
President of McCormick Construction Co., an Arizona corporation and that he, being
authorized so to do, executed the foregoing instrument for the purposes therein contained
by signing the name of the corporation, as such officer.

IN WITNESS WHEREOF, I have hereunto set my hand and official seal.

My Commission Expires:

Kelley Crenshaw
Notary Public



Amended and Restated Tract Declaration and Declaration of Annexation for
The North Fork Neighborhood at Laughlin Ranch (Residential)

**TRACT DECLARANT AND OWNER
OF LOTS 54 THROUGH 100:**

NF-47, LLC,
an Arizona limited liability company

By: John L. McCormick, III
By: John L. McCormick, III
Its: Authorized Member

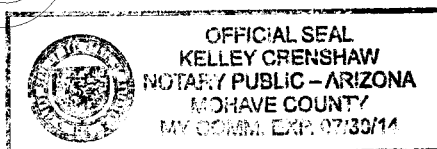
STATE OF ARIZONA)
) SS
COUNTY OF MOHAVE)

On this the 19 day of May, 2011, before me the undersigned,
personally appeared John L. McCormick, III, who acknowledged himself to be the
Authorized Agent of NF-47, LLC, an Arizona limited liability company and that he, being
authorized so to do, executed the foregoing instrument for the purposes therein contained
by signing the name of the company, as such officer.

IN WITNESS WHEREOF, I have hereunto set my hand and official seal.

My Commission Expires: _____

Kelley Crenshaw
Notary Public



COMMUNITY MASTER PLANNER:

LR RENAISSANCE, LLC,
an Arizona limited liability company

By: *G. Neil Elsey*
By: G. NEIL ELSEY
Its: Designated Representative

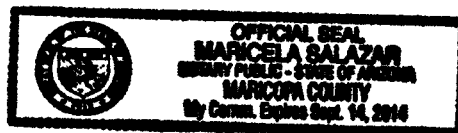
STATE OF ARIZONA)
) SS
COUNTY OF MOHAVE)

On this, the 20th day of June, 2011, before me, the undersigned notary public, personally appeared G. Neil Elsey, who acknowledged himself to be the Designated Representative of LR Renaissance, LLC, an Arizona limited liability company and that he, being authorized so to do, executed the foregoing instrument for the purposes therein contained by signing the name of the company, by himself as such officer.

IN WITNESS WHEREOF, I hereunto set my hand and official seal.

Marcela Salazar
Notary Public

My Commission Expires: 9/14/2014



Amended and Restated Tract Declaration and Declaration of Annexation for
The North Fork Neighborhood at Laughlin Ranch (Residential)

ASSOCIATION:

LAUGHLIN RANCH OWNERS ASSOCIATION,
an Arizona not for profit corporation

By: [Signature]
By: MARK R. CLARK
Its: SECRETARY

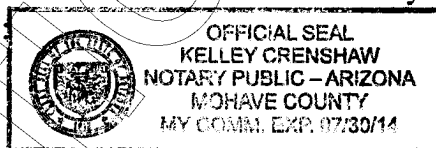
STATE OF ARIZONA)
) SS
COUNTY OF MOHAVE)

On this, the 14th day of June, 2011, before me, the undersigned notary public, personally appeared Mark R. Clark, who acknowledged himself to be the Secretary/Treasurer of Laughlin Ranch Owners Association, an Arizona not for profit corporation and that he, being authorized so to do, executed the foregoing instrument for the purposes therein contained by signing the name of the company, by himself as such officer.

IN WITNESS WHEREOF, I hereunto set my hand and official seal.

[Signature]
Notary Public

My Commission Expires:



Amended and Restated Tract Declaration and Declaration of Annexation for
The North Fork Neighborhood at Laughlin Ranch (Residential)

EXHIBIT "A"

ALL LOTS, PARCELS AND OTHER PORTIONS OF NORTH FORK AT LAUGHLIN RANCH, TRACT 5151, according to the plat of record in the office of the County Recorder of Mohave County, Arizona recorded February 9, 2007 as Fee No. 2007-013008 except **PARCEL "I"**.

6E
When Recorded Return to:
Kelley, Moss & Holden, PLLC
2031 Highway 95
Bullhead City, AZ 86442

FEE# 2011034825

OFFICIAL RECORDS
OF MOHAVE COUNTY
CAROL MEIER,
COUNTY RECORDER



06/30/2011 10:50 AM Fee: \$15.00

PAGE: 1 of 6

**TRACT DECLARATION
FOR PARCEL I, NORTH FORK AT
LAUGHLIN RANCH, TRACT 5151
(NON RESIDENTIAL PARCEL)**

This Tract Declaration for Parcel I, North Fork at Laughlin Ranch, Tract 5151, ("Tract Declaration") is executed by Stinkweed Investment Company, LLC, an Arizona limited liability corporation, as Tract Declarant and as the owner of Parcel I, North Fork at Laughlin Ranch, Tract 5151, and LR Renaissance, LLC, an Arizona limited liability company, as the Community Master Planner, pursuant to the provisions of Amended and Restated Declaration of Covenants, Conditions, Restrictions and Easements of Laughlin Ranch Association recorded in Book 5444, page 549, Official Records of Mohave County, Arizona.

RECITALS:

A. Tract Declarant is the owner of Parcel I, North Fork at Laughlin Ranch, Tract 5151, (hereinafter referenced to as "Parcel I") which is subject to the Amended and Restated Declaration of Covenants, Conditions, Restrictions and Easements for Laughlin Ranch Association dated February 14, 2005, and recorded on February 17, 2005, in Book 5444, Page 549, Official Records of Mohave County, Arizona as may be amended from time to time (the "Laughlin Ranch Declaration"). Capitalized terms not defined in this Tract Declaration have the meanings given them in the Laughlin Ranch Declaration.

B. The Laughlin Ranch Declaration contemplates that Tract Declarations for property already subject to, or being annexed to, the Laughlin Ranch Declaration may be executed and Recorded from time to time as development proceeds and as land use classifications for such property are established. The Laughlin Ranch Declaration requires the Community Master Planner to approve and execute a Tract Declaration.

C. Declarant desires to record this Tract Declaration with respect to Parcel I, North Fork at Laughlin Ranch, Tract 5151 ("Parcel I").

DECLARATIONS:

Declarant declares as follows:

1. **Land Use Classification.** Parcel I shall have a land use classification of Neighborhood Commercial as defined in the Laughlin Ranch Commercial Design Guidelines, subject to the provisions of this Tract Declaration and the Laughlin Ranch Declaration.
2. **Improvements.** All Improvements on the Tracts shall comply with the Laughlin Ranch Commercial Design Guidelines and the Laughlin Ranch Declaration.
3. **Maintenance of Improvements.** It shall be the responsibility of each Owner to maintain all Improvements constructed, erected, placed or installed on a Tract in accordance with the Laughlin Ranch Declaration and Guidelines. By way of illustration and not by way of limitation, the Owner shall be responsible for maintaining all exterior walkways, parking areas, lighting, and landscaping.
4. **Neighborhood and/or Merchant Association.** An Owner or Owners of a Tract or Tracts may, but shall not be required to, form a Neighborhood or Merchant's Association as a vehicle to promote the common interest of all Occupants in a Tract or Tracts, including but not limited to providing services, implementing programs, and/or sales/marketing activity for the benefit of the Occupants. Any such Neighborhood or Merchant's Association shall be deemed a part of the Laughlin Ranch Association and be subject to approval of the Community Master Planner.
5. **Memberships and Votes.** The number of Memberships associated with the Tracts shall be two memberships for each gross acre as provided in the Laughlin Ranch Declaration. For purposes of determining Memberships, the acreage designation set forth on the Final Plat for Tract 5151 shall control. Portions of acres shall be rounded to the nearest whole acre using standard rules of rounding. Each Membership shall be entitled to one (1) vote. Provided, however, prior to issuance of a permit by Bullhead City authorizing construction of Improvements on Parcel I, or any portion thereof, or any division of Parcel I in compliance with Bullhead City Ordinances, Parcel I shall be deemed to have one (1) vote.
6. **Assessments.** The Tracts shall be subject to the base assessment for Laughlin Ranch Association.

7. **Enforcement.** As provided in the Laughlin Ranch Declaration, the Association or any Member shall have the right to enforce the provisions of this Tract Declaration as one of the Project Documents.

8. **Term.** All of the covenants, conditions, restrictions and other provisions of this Tract Declaration (as amended from time to time): (a) shall run with and bind Parcel I, and all portions thereof, including but not limited to all Tracts created therefrom; (b) shall inure to the benefit of and shall be enforceable by the Association or by the owner of any properly subject hereto or; and (c) shall remain in full force and effect for a term co-extensive with the term of the Laughlin Ranch Declaration, as the same may be extended in accordance with the provisions thereof. Tract Declarant confirms Parcel I is and shall remain annexed into Laughlin Ranch and subject to the Laughlin Ranch Declaration as amended from time to time.

9. **Amendment.** This Tract Declaration may be amended only as provided in the Laughlin Ranch Declaration. In no event shall any amendment be effective unless it is approved by the Community Master Planner and until it is Recorded.

10. **Severability; Interpretation; Gender.** Invalidity of any provisions of this Tract Declaration by judgment or court order shall in no way affect any other provisions, which shall remain in full force and effect. The provisions of this Tract Declaration shall be construed and interpreted with reference to the laws of the State of Arizona. Where the context hereof so requires, any personal pronouns used in this Tract Declaration, whether used in the masculine, feminine or neuter gender, shall include all genders, and the singular shall include the plural and vice versa. Titles of Articles and Sections are for convenience only and shall not affect the interpretation hereof. All Exhibits attached hereto are incorporated herein by reference.

11. **Perpetuities.** If any of the covenants, conditions, restrictions or other provisions of this Tract Declaration would otherwise be unlawful, void or voidable for violation of the rule against perpetuities, then such provisions shall continue only until twenty-one (21) years after the death of the last survivor of the now living descendants of the President of the United States in office on the date this Tract Declaration is Recorded.

12. **Tract Declarant's Disclaimer of Representations.** While Tract Declarant has no reason to believe that any provision in this Tract Declaration is or may be invalid or unenforceable for any reason or to any extent, Tract Declarant makes no

warranty or representation as to the present or future validity or enforceability of any such provision. Any owner acquiring a Tract in reliance on one or more of such provisions shall assume all risks of the validity and enforceability thereof and by accepting ownership of the Tract agrees to hold Tract Declarant harmless therefrom.

13. **Relationship to Laughlin Ranch Declaration.** This Tract Declaration shall be considered an integral part of the Project Documents and shall be construed and interpreted in a manner consistent therewith. In the event of any conflict between a provision of the Laughlin Ranch Declaration and a provision of this Tract Declaration, the provision in the Laughlin Ranch Declaration shall control except in the case where the provision in this Tract Declaration places greater or more specific restrictions upon the use, occupancy, improvement or development of the Tract or Tracts created therefrom, or upon the activities or conduct of owners, residents or others upon or about the Tract or Tracts created therefrom, in which event the provision in this Tract Declaration shall control.

IN WITNESS WHEREOF, Declarant has executed this instrument as of the date first set forth above.

SIGNATURES APPEAR ON SEPARATE PAGES

STINKWEED INVESTMENT COMPANY, LLC,
an Arizona limited liability company

By: Joe Squire
By: Joe Squire
Its: Authorized Member

STATE OF ~~ARIZONA~~ ^{Utah})
)
) SS
COUNTY OF ~~MOHAVE~~ ^{Utah})

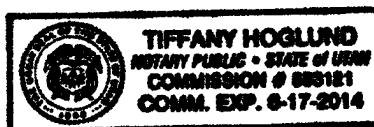
On this the ____ day of _____, 2011, before me the undersigned, personally appeared Joe Squire, who acknowledged himself to be the Authorized Agent of Stinkweed Investment Company, LLC, an Arizona limited liability company and that he, being authorized so to do, executed the foregoing instrument for the purposes therein contained by signing the name of the company, as such officer.

IN WITNESS WHEREOF, I have hereunto set my hand and official seal.

My Commission Expires:

6-17-2014

Tiffany D. Reed
Notary Public



COMMUNITY MASTER PLANNER


LR RENAISSANCE, LLC,
an Arizona limited liability company

By: 
By: G. NEIL ELSEY
Its: Designated Representative

STATE OF ARIZONA)
) SS
COUNTY OF MOHAVE)

On this, the 20th day of June, 2011, before me, the undersigned notary public, personally appeared G. Neil Elsey, who acknowledged himself to be the Designated Representative of LR Renaissance, LLC, an Arizona limited liability company and that he, being authorized so to do, executed the foregoing instrument for the purposes therein contained by signing the name of the company, by himself as such officer.

IN WITNESS WHEREOF, I hereunto set my hand and official seal.


Notary Public

My Commission Expires:

9/14/2014



When Recorded Return to:
IMH Financial Corporation
Attn: Legal Department
P. O. Box 910
Scottsdale, AZ 85252

FEE# 2013041464

OFFICIAL RECORDS OF MOHAVE COUNTY
CAROL MEIER, COUNTY RECORDER
08/05/2013 03:54 PM Fee \$18.00
PAGE: 1 of 8

**TRACT DECLARATION
FOR THE VISTAS NEIGHBORHOOD
AT LAUGHLIN RANCH
(THIRD AMENDED AND RESTATED)**

This Tract Declaration for The Vistas at Laughlin Ranch Neighborhood ("Tract Declaration") is amended and restated by IMH LR Real Estate, LLC, an Arizona limited liability company, ("Declarant") as Declarant and the owner of one hundred seventy six (176) of the two hundred thirty one (231) Lots described on Exhibit "A", and Dorn Homes, Inc. ("Dorn") as owner of four (4) of the two hundred thirty one (231) Lots described on Exhibit "A", and IMH LR Real Estate, LLC, an Arizona limited liability company, as the Community Master Planner, and Laughlin Ranch Owners Association, ("Association"), pursuant to the provisions of Declaration of Covenants, Conditions, Restrictions and Easements of Laughlin Ranch Association (Amended and Restated) recorded in Book 5444, page 549, Official Records of Mohave County, Arizona, as subsequently amended.

RECITALS:

- A. Declarant is the owner of one hundred seventy six (176) of the two hundred thirty one (231) Lots described on Exhibit "A" and Dorn is the owner of four (4) of the two hundred thirty one (231) Lots described on Exhibit "A". All of the two hundred thirty one (231) Lots described on Exhibit "A" ("Exhibit "A" Lots") are subject to the Declaration of Covenants, Conditions, Restrictions and Easements for Laughlin Ranch Association, (Amended and Restated) recorded on February 17, 2005, in Book 5444, Page 549, Official Records of Mohave County, Arizona, as may be amended from time to time (the "Laughlin Ranch Declaration"). Capitalized terms not defined in this Tract Declaration have the meanings given them in the Laughlin Ranch Declaration.
- B. The Laughlin Ranch Declaration contemplates that Tract Declarations for property already subject to, or being annexed to, the Laughlin Ranch Declaration may be executed and recorded from time to time as development proceeds and as land use classifications for such property are established. The Laughlin Ranch Declaration requires the Community Master Planner to approve and execute a Tract Declaration.
- C. Declarant recorded a Tract Declaration for The Vistas at Laughlin Ranch Neighborhood on October 6, 2004, at Book 5238, Page 417, Official Records of

Mohave County, Arizona, which was amended and restated February 17, 20005, at Book 5444, page 639, and May 30, 2006, at Book 6284, Page 994, Official Records of Mohave County, Arizona (the "Vistas Tract Declaration").

- D. The Laughlin Ranch Declaration provides that Tract Declarations may be amended by owners holding at least sixty-seven percent (67%) of the eligible votes in the Association held by the Owners of all of the Lots and Tracts subject to that Tract Declaration. Declarant and Dorn together own more than sixty-seven percent (67%) of the eligible votes in the Association held by Owners of all of the Lots and Tracts subject to the Vistas Tract Declaration.
- E. Declarant, Dorn and Community Planner desire to amend and restate and record this Tract Declaration with respect to all of the Lots described in Exhibit "A".
- F. The Association consents to this Tract Declaration and ratifies all prior versions thereof.

DECLARATIONS:

Declarant declares as follows:

1. **Land Use Classification.** The Exhibit "A" Lots shall have a land use classification of Single Family Residential Use, subject to the provisions of this Tract Declaration and the Laughlin Ranch Declaration. Any and all references in this Tract Declaration to "Lot" or "Lots" shall be deemed to refer to any Lot or Lots of the Exhibit "A" Lots.
2. **Custom Home Design Guidelines and Production Home Design Guidelines.** Custom Home Design Guidelines and Production Home Design Guidelines have been adopted by the Design Review Board in accordance with the Laughlin Ranch Declaration. All Improvements on the Lots must comply with the Custom Home Design Guidelines or Production Home Design Guidelines or such modifications or variances therefrom as may be approved by the Laughlin Ranch Design Review Board with respect to particular Lots. The Custom Home Design Guidelines and Production Home Design Guidelines vest a significant amount of discretion in the Association in the design review and approval process for Improvements.
3. **Residential Unit Size Restrictions.** Every Residential Unit constructed on an Exhibit "A" Lot shall have a fully enclosed floor area devoted to living purposes, exclusive of porches, terraces and garages, of not less than one thousand five hundred (1500) square feet. The Laughlin Ranch Design Review Board shall be vested with the authority to determine the minimum and maximum building size for each Exhibit "A" Lot. The maximum building size may be designated during the review process or as a part of the Custom Home Design Guidelines or Production Home Design Guidelines in the sole discretion of the Laughlin Ranch Design Review Board.

4. **Height Restriction.** The Exhibit "A" Lots differ in elevation. In order to preserve, protect and promote the uniqueness and views within Laughlin Ranch, the Laughlin Ranch Design Review Board shall be vested with the authority to determine maximum height restrictions for each Exhibit "A" Lot. The maximum height restriction may be designed during the review process or as a part of the Custom Home Design Guidelines or Production Home Design Guidelines in the sole discretion of the Laughlin Ranch Design Review Board.
5. **Setback Requirements.** Setbacks are designed to be pedestrian friendly and increase the natural desert feeling along the street. The front yard setback for each Lot may vary along an entire street to create the feeling that Laughlin Ranch is designed as part of the natural landscape rather than ignoring it. Actual setbacks shall be determined by the Laughlin Ranch Design Review Board as a part of the review process. Provided however, that every Residential Unit shall be set back no less than twenty (20) feet from the front (street) property line, fifteen (15) feet from the rear property line, and five (5) feet from each side lot line except on corner lots which shall be set back ten (10) feet from the side street line.
6. **Landscaping.** All Residential Units shall be landscaped in accordance with the community standards promulgated pursuant to the Laughlin Ranch Declaration and articulated in the Laughlin Ranch Custom Home Design Guidelines or Production Home Design Guidelines.
7. **Walls and Fences.** Walls and Fences shall be constructed concurrent with the Residential Unit, or within such time as may be permitted by the Association. All walls and fences shall be constructed, and maintained by Owner(s), in accordance with the community standards prescribed in the Laughlin Ranch Custom Home Design Guidelines or Production Home Design Guidelines. Alternations or modifications to the walls and fences that deviate from the Laughlin Ranch Custom Home Design Guidelines or Production Home Design Guidelines are expressly prohibited.
8. **Memberships.** The number of Memberships associated with the Lots shall be determined as provided in the Laughlin Ranch Declaration.
9. **Neighborhood Assessment Area.** The Laughlin Ranch Association Common Areas as established on the Final Plan for Laughlin Ranch, Unit 2, Tract 5127 recorded at Fee No. 2004-09143 and Laughlin Ranch, Unit 3, Tract 5134 recorded at Fee No. 2005-016596 comprising landscape parcels and those streets which abut the Exhibit "A" Lots and the improvements thereon, such as private entry gates or monuments, gate operators and gate phone dialer system, erected, constructed, built and maintained on any portion of said streets are hereby designated as a Neighborhood Assessment Area as provided in the Laughlin Ranch Declaration to be operated, maintained, repaired and replaced by the Association for the sole and primary benefit of the Exhibit "A" Lot Owners. All Common Expenses of the Association pertaining to the operation, maintenance, repair and replacement of the Neighborhood Assessment Area designated in this paragraph, including, but not limited to, (a) any contributions to reserves for maintenance,

replacement and repairs and for contingencies, (b) any additional insurance premiums charged to the Association because of the type or nature of the Neighborhood Assessment Area, and (c) any costs, losses, damages, liability or expenses, including, without limitation, attorneys' fees and court costs, suffered or incurred by the Association by reason of its ownership, operation, maintenance, replacement or repair of the Neighborhood Assessment Area (to the extent they exceed the amount of any insurance proceeds received by the Association or any proceeds recovered by the Association from other parties, as reasonably determined by the Board), shall be assessed solely against the Exhibit "A" Lots. Additional Lots may be included in this Neighborhood Assessment Area and subjected to the Neighborhood Assessment through subsequent Neighborhood or Tract Declarations. The Neighborhood Assessment shall be levied against the Exhibit "A" Lots at a uniform rate per Membership. If the Board determines during any Assessment Period that Neighborhood Assessments with respect to the Neighborhood Assessment Area designed in this paragraph are or will become inadequate to meet all Common Expenses pertaining to the Neighborhood Assessment Area designed herein for any reason, including, without limitation, nonpayment of Neighborhood Assessments by Members, the Board may increase the Neighborhood Assessment for that Assessment Period and the revised Neighborhood Assessment shall commence on the date designated by the Board. The establishment of this Neighborhood Assessment Area in this Tract Declaration shall not restrict or otherwise impact the use of those areas by other owners in the Association. Exhibit "A" Lots shall mean and refer to the Lots described thereon and any additional Lots annexed into this Tract Declaration through amendment or annexation.

10. **Enforcement.** As provided in the Laughlin Ranch Declaration, the Association or any Member shall have the right to enforce the provisions of this Tract Declaration as one of the Project Documents.
11. **Term.** All of the covenants, conditions, restrictions and other provisions of this Tract Declaration (as amended from time to time): (a) shall run with and bind the Exhibit "A" Lots and all portions thereof, including but not limited to all Lots created therefrom; (b) shall inure to the benefit of and shall be enforceable by the Association or by the owner of any property subject hereto or; and (c) shall remain in full force and effect for a term co-extensive with the term of the Laughlin Ranch Declaration, as the same may be extended in accordance with the provisions thereof.
12. **Amendment.** This Tract Declaration may be amended at any time by the Declarant and the Community Planner to annex additional Lots into this Tract Declaration. In all other instances, this Tract Declaration may be amended only as provided in the Laughlin Ranch Declaration. In no event shall any amendment be effective unless it is approved by the Community Master Planner and until it is Recorded.
13. **Annexation.** The Declarant, with the consent of the Master Planner, may annex additional Lots into this Tract Declaration by a separate Declaration of Annexation which sets forth the Lots to be subjected hereto, the recorded data for the plat for said Lots and the recording data for this Tract Declaration.

14. **Severability; Interpretation; Gender.** Invalidation of any provisions of this Tract Declaration by judgment or court order shall in no way affect any other provisions, which shall remain in full force and effect. The provisions of this Tract Declaration shall be construed and interpreted with reference to the laws of the State of Arizona. Where the context hereof so requires, any personal pronouns used in this Tract Declaration, whether used in the masculine, feminine or neuter gender, shall include all genders, and the singular shall include the plural and vice versa. Titles of Articles and Sections are for convenience only and shall not affect the interpretation hereof. All Exhibits attached hereto are incorporated herein by reference.
15. **Perpetuities.** If any of the covenants, conditions, restrictions or other provisions of this Tract Declaration would otherwise be unlawful, void or voidable for violation of the rule against perpetuities, then such provisions shall continue only until twenty-one (21) years after the death of the last survivor of the now living descendants of the President of the United States in office on the date this Tract Declaration is Recorded.
16. **Declarants' Disclaimer of Representations.** While Declarant has no reason to believe that any provision in this Tract Declaration is or may be invalid or unenforceable for any reason or to any extent, Declarant makes no warranty or representation as to the present or future validity or enforceability of any such provision. Any owner acquiring a Lot in reliance on one or more of such provisions shall assume all risks of the validity and enforceability thereof and by accepting ownership of the Lot agrees to hold Declarant harmless therefrom.
17. **Relationship to Laughlin Ranch Declaration.** This Tract Declaration shall be considered an integral part of the Project Documents and shall be construed and interpreted in a manner consistent therewith. In the event of any conflict between a provision of the Laughlin Ranch Declaration and a provision of this Tract Declaration, the provision in the Laughlin Ranch Declaration shall control except in the case where the provision in this Tract Declaration places greater or more specific restrictions upon the use, occupancy, improvement or development of the Tract or Lots created therefrom, or upon the activities or conduct of owners, residents or others upon or about the Tract or Lots created therefrom, in which event the provision in this Tract Declaration shall control.

[Signatures continued on next page]

IN WITNESS WHEREOF, undersigned parties have caused this Tract Declaration to be duly executed.

DECLARANT AND OWNER:


IMH LR REAL ESTATE, LLC,
an Arizona limited liability company

By: IMH Financial Corporation
a Delaware corporation
Its: Sole Member

By: 
Name: William G. Meris
Its: President & CEO


ASSOCIATION:

LAUGHLIN RANCH OWNERS
ASSOCIATION,
an Arizona non-profit corporation

By: 
Name: William G. Meris
Its: President

OWNER:


DORN HOMES, INC.,
an Arizona corporation

By: 
Name: David Grounds
Title: President

COMMUNITY MASTER PLANNER:

IMH LR REAL ESTATE, LLC,
an Arizona limited liability company


By: IMH Financial Corporation
a Delaware corporation
Its: Sole Member

By: 
Name: William G. Meris
Its: President & CEO

STATE OF ARIZONA)
) ss.
 COUNTY OF MARICOPA)

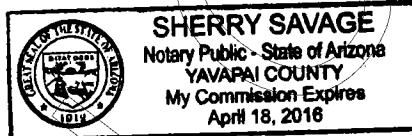
On this 1st day of August, 2013, before me the undersigned notary public, personally appeared William G. Meris, who acknowledged himself to be the President of Laughlin Ranch Owners Association and to be the President and CEO of IMH Financial Corporation, acting as sole member of IMH LR REAL ESTATE, LLC, an Arizona limited liability company and that he, being authorized so to do, executed the foregoing instrument for the purpose therein contained.

IN WITNESS WHEREOF, I hereunto set my hand and official seal.



Christie L. Wilmot
 Notary Public

STATE OF ARIZONA)
) ss.
 COUNTY OF Yavapai)



On this 30 day of July, 2013, before me the undersigned notary public, personally appeared David Grounds, who acknowledged himself to be the President of DORN HOMES, INC., an Arizona corporation and that he, being authorized so to do, executed the foregoing instrument for the purpose therein contained.

IN WITNESS WHEREOF, I hereunto set my hand and official seal.

Sherry Savage
 Notary Public

TRACT DECLARATION FOR THE VISTAS NEIGHBORHOOD AT LAUGHLIN RANCH
 (THIRD AMENDED AND RESTATED)

Pages: 8

Signers: David Grounds and William Meris

EXHIBIT "A"

Lots 111 through 116, inclusive, LR1 through LR14, inclusive, according to the plat for Laughlin Ranch, Unit 2, Tract 5127, recorded October 6, 2004 at Fee No. 2004-93143.

Lots 1 through 185, inclusive, and Lots 213 through 238, inclusive, according to the plat for Laughlin Ranch, Unit 3, Tract 5134, recorded February 17, 2005 at Fee No. 2005-016596.